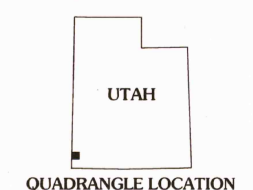
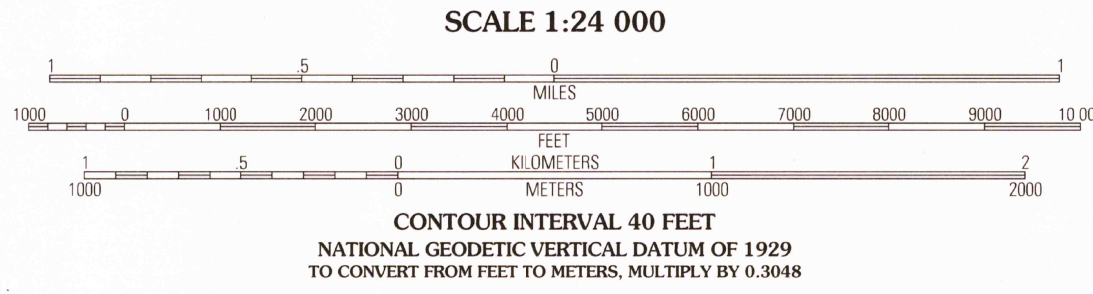
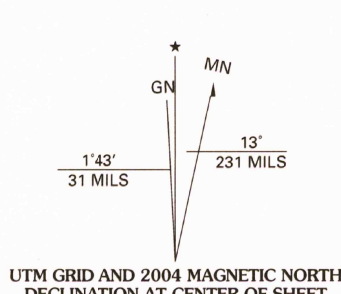




Produced by the United States Geological Survey 1972
Revision by USDA Forest Service 2002

Topography compiled 1972. Planimetry derived from imagery taken 1998 and other sources. Public Land Survey System and survey control current as of 2004. Boundaries current as of 2004.
North American Datum of 1927 (NAD 27). Projection and 10 000-foot ticks: Utah coordinate system, south zone (Lambert conformal conic).
Blue 1000-meter Universal Transverse Mercator ticks, zone 12
North American Datum of 1983 (NAD 83) is shown by dashed corner ticks. The values of the shift between NAD 27 and NAD 83 for 7.5-minute intersections are obtainable from National Geographic Survey NADCON software.

Non-National Forest System lands within the National Forest
Inholdings may exist in other National or State reservations
This map is not a legal document. Public lands are subject to change and leasing, and may have access restrictions; check with appropriate offices. Obtain permission before entering private lands



1	2	3	1 Water Canyon Peak
4	5	4 Goldstrike	2 Hobson
6	7	6 Monticosa	3 Enterprise
		7 Gardlock	4 Goldstrike
		8 Vevo	5 Central West
			6 Monticosa
			7 Gardlock
			8 Vevo

ADJOINING 7.5' QUADRANGLES

HIGHWAYS AND ROADS

Interstate	Primary highway
U. S.	Secondary highway
State	Light-duty road
County	Composition: Unspecified
National Forest, suitable for passenger cars	Paved
National Forest, suitable for high clearance vehicles	Gravel
National Forest Trail	Dirt
	Unimproved; 4 wheel drive
	Trail
	Gate; Barrier

MAPLE RIDGE, UT
2002
37113-D7-TF-024
NGA 3258 IV NE-SERIES V897

USGS Library
Reston, VA.
Topo Archive

