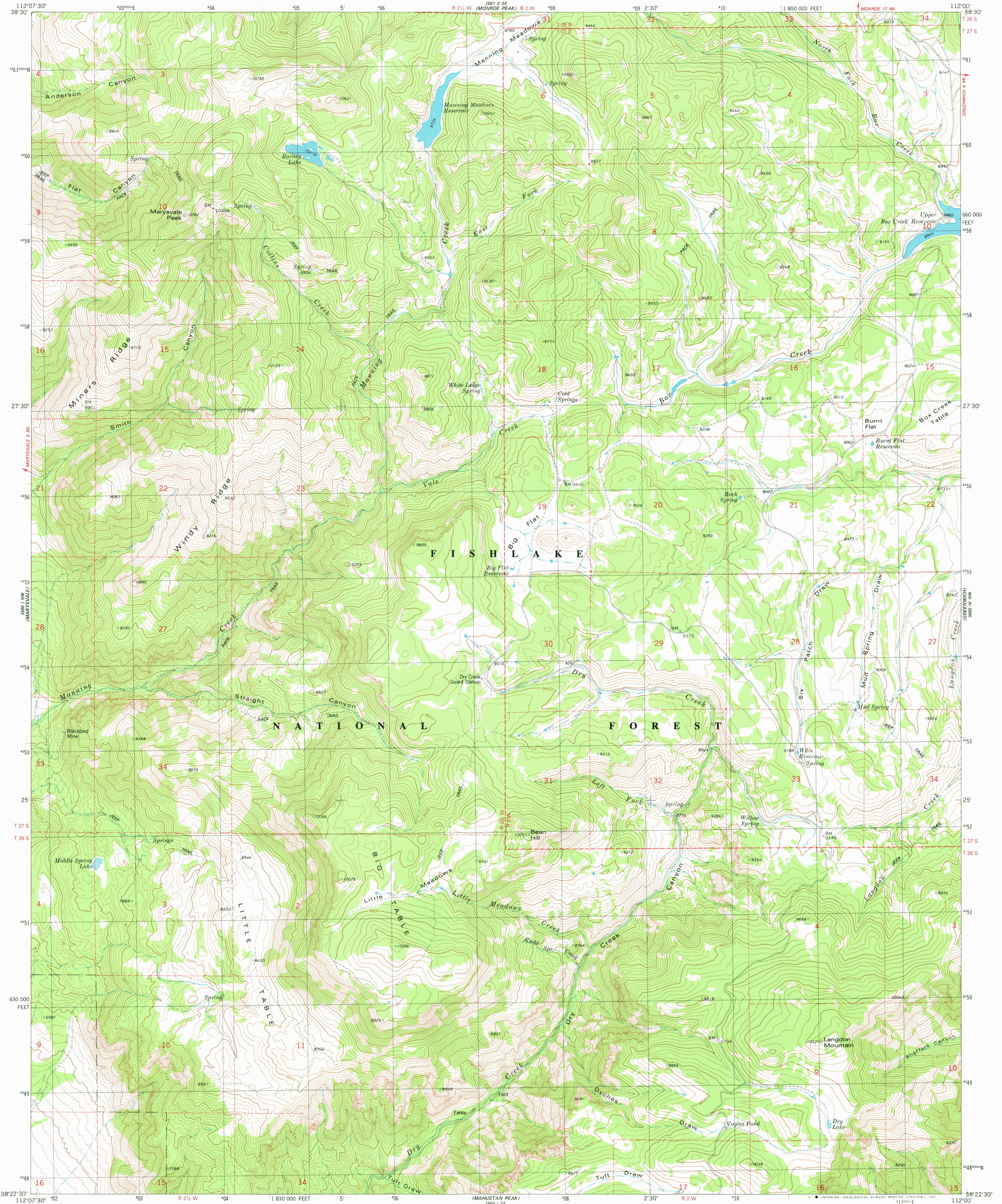


UNITED STATES
DEPARTMENT OF THE INTERIOR
GEOLOGICAL SURVEY

MARYSVALE PEAK QUADRANGLE
UTAH—PIUTE CO.
7.5 MINUTE SERIES (TOPOGRAPHIC)
NE/4 MARYSVALE 15' QUADRANGLE



Mapped, edited, and published by the Geological Survey

Control by USGS and NOS/NOAA

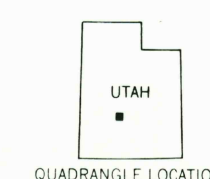
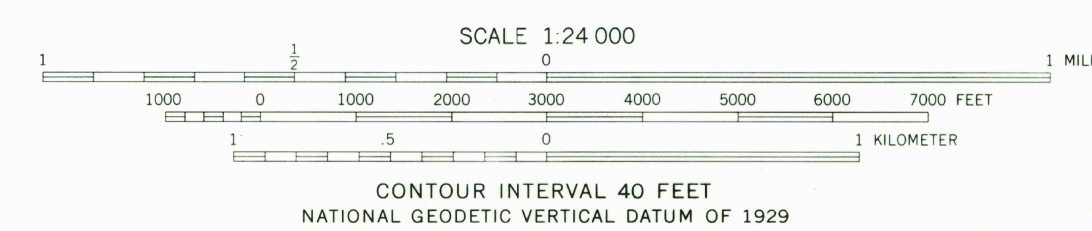
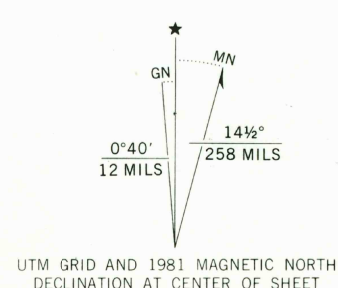
Topography by photogrammetric methods from aerial photographs taken 1973. Field checked 1975. Map edited 1981

Projection and 10,000-foot grid ticks: Utah coordinate system, south zone (Lambert conformal conic) 1000-meter Universal Transverse Mercator grid, zone 12 1927 North American datum

To place on the predicted North American Datum 1983 move the projection lines 7 meters north and 66 meters east as shown by dashed corner ticks

Where omitted, land lines have not been established

There may be private inholdings within the boundaries of the National or State reservations shown on this map



ROAD CLASSIFICATION	
Primary highway, hard surface	Light-duty road, hard or improved surface
Secondary highway, hard surface	Unimproved road
Interstate Route	U. S. Route
	State Route

MARYSVALE PEAK, UTAH
NE/4 MARYSVALE 15' QUADRANGLE
N3822.5-W11200.7.5

1981

DMA 3560 1 NE-SERIES V897

JUN 3 1981

2050