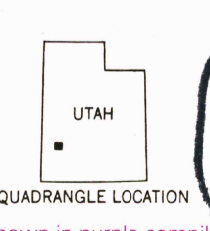
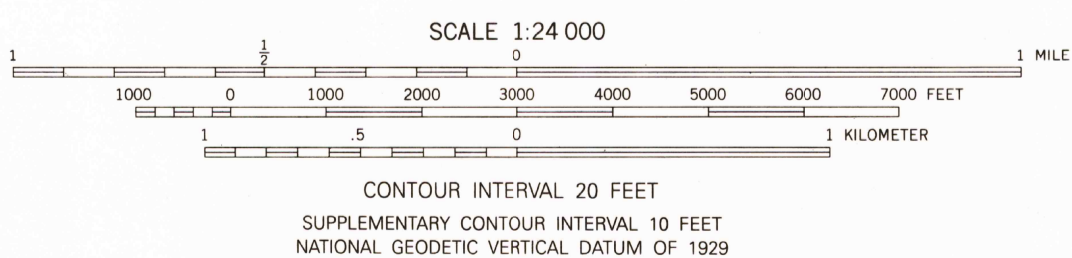
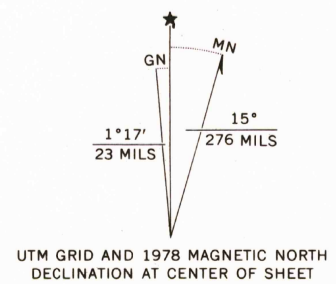


Produced by the United States Geological Survey  
Control by USGS and NOS/NOAA  
Compiled from aerial photographs taken 1951, 1953 and 1955. Field checked 1958.  
North American Datum of 1927 (NAD 27). Projection and 10000-foot ticks: Utah Coordinate System, south zone (Lambert Conformal Conic)  
Blue 1000-meter Universal Transverse Mercator ticks, zone 12  
North American Datum of 1983 (NAD 83) is shown by dashed corner ticks. The values of the shift between NAD 27 and NAD 83 for 7.5-minute intersections are obtainable from National Geodetic Survey NADCON software.  
Red tint indicates areas in which only landmark buildings are shown



USGS NHD HISTORICAL  
MAP ARCHIVES  
FEB 1996  
REC'D FILE COPY

THIS MAP COMPLIES WITH NATIONAL MAP ACCURACY STANDARDS  
FOR SALE BY U. S. GEOLOGICAL SURVEY, DENVER, COLORADO 80225, OR RESTON, VIRGINIA 22092  
A FOLDER DESCRIBING TOPOGRAPHIC MAPS AND SYMBOLS IS AVAILABLE ON REQUEST

Revisions shown in purple complete  
taken 1976 and other source data. This  
checked. Map edited 1978

MILFORD, UT  
38113-D1-TF-024  
1958  
PHOTOREVISED 1978  
DMA 3360 1 NE-SERIES 897

