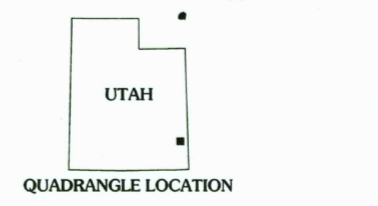
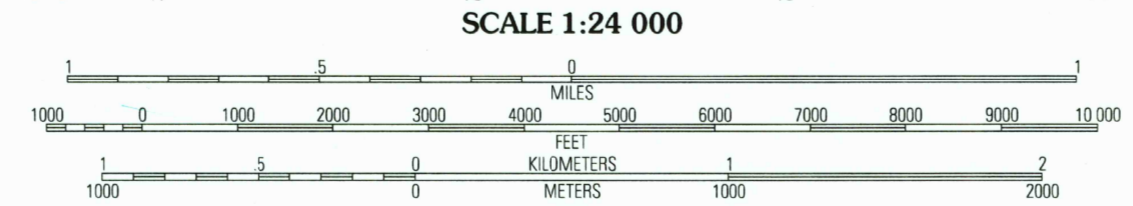
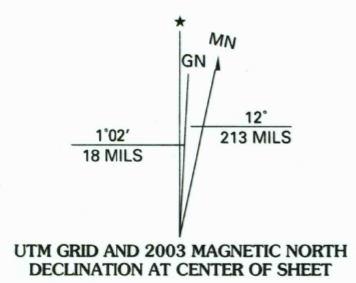


Produced by the United States Geological Survey 1985
Revision by USDA Forest Service 2001
Topography compiled 1978. Planimetry derived from imagery taken 1997 and other sources. Public Land Survey System and survey control current as of 2003. Boundaries current as of 2003
North American Datum of 1927 (NAD 27). Projection and 10 000-foot ticks: Utah coordinate system, south zone (Lambert conformal conic)
Blue 1000-meter Universal Transverse Mercator ticks, zone 12
North American Datum of 1983 (NAD 83) is shown by dashed corner ticks
The values of the shift between NAD 27 and NAD 83 for 7.5-minute intersections are obtainable from National Geodetic Survey NADCON software
Non-National Forest System lands within the National Forest inholdings may exist in other National or State reservations
This map is not a legal document. Public lands are subject to change and leasing, and may have access restrictions; check with appropriate offices. Obtain permission before entering private lands



HIGHWAYS AND ROADS

Interstate	(Symbol)	Primary highway	(Symbol)
U. S.	(Symbol)	Secondary highway	(Symbol)
State	(Symbol)	Light-duty road	(Symbol)
County	(Symbol)	Composition: Unspecified	(Symbol)
National Forest, suitable for passenger cars	(Symbol)	Paved	(Symbol)
National Forest, suitable for high clearance vehicles	(Symbol)	Gravel	(Symbol)
National Forest Trail	(Symbol)	Dirt	(Symbol)
		Unimproved; 4 wheel drive	(Symbol)
		Trail	(Symbol)
		Gate; Barrier	(Symbol)

1	2	3	1 Photograph Gap
4	5	6	2 Church Rock
6	7	8	3 Sep Canyon
			4 Monticello Lake
			5 Eastland NW
			6 Abajo Peak
			7 Monticello South
			8 Eastland

THIS MAP COMPLIES WITH NATIONAL MAP ACCURACY STANDARDS
FOR SALE BY U.S. GEOLOGICAL SURVEY, P.O. BOX 25286, DENVER, COLORADO 80225
A FOLDER DESCRIBING TOPOGRAPHIC MAPS AND SYMBOLS IS AVAILABLE ON REQUEST

APR 21 2005
MONTICELLO NORTH, UT
2001
37109-H3-TF-024
NIMA 4159 IV NE-SERIES V897

USGS Library
Reston, VA.
Topo Archive

