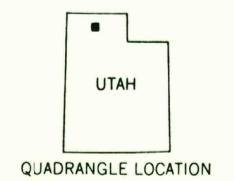
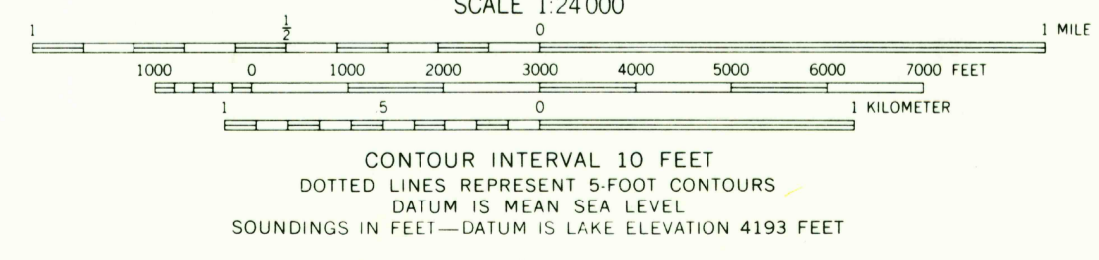
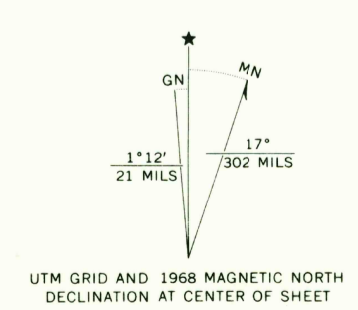




Mapped, edited, and published by the Geological Survey  
Control by USGS and USC&GS  
Topography by photogrammetric methods from aerial  
photographs taken 1965-66. Orthophotomosaic from aerial  
photographs taken 1969. Field checked 1968  
Soundings compiled from chart furnished by U. S. Naval Reserve  
Polyconic projection. 1927 North American datum  
10,000-foot grid based on Utah coordinate system, north zone  
1000-meter Universal Transverse Mercator grid ticks,  
zone 12, shown in blue



ROAD CLASSIFICATION  
Light-duty ————— Unimproved dirt - - - - -

MONUMENT POINT, UTAH  
N4137.5—W11245/7.5

THIS MAP COMPLIES WITH NATIONAL MAP ACCURACY STANDARDS  
FOR SALE BY U. S. GEOLOGICAL SURVEY, DENVER, COLORADO 80225, OR WASHINGTON, D. C. 20242  
A FOLDER DESCRIBING TOPOGRAPHIC MAPS AND SYMBOLS IS AVAILABLE ON REQUEST

1968  
AMS 3467 III NE—SERIES V897

MAR 4 1972  
2315  
USGS  
HISTORICAL FILE  
TOPOGRAPHIC DIVISION