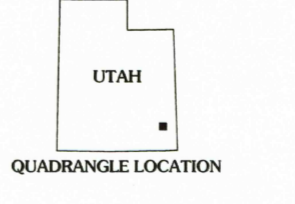
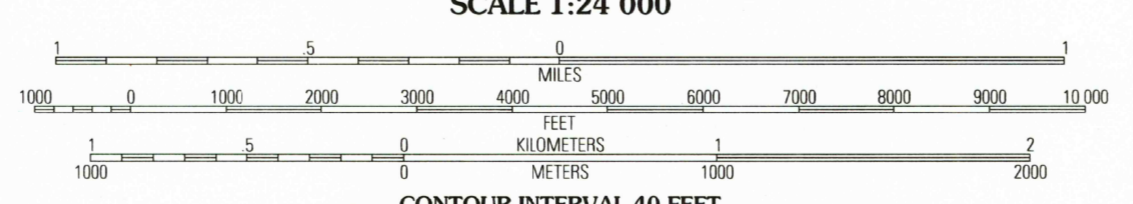



Produced by the United States Geological Survey 1985
Revision by USDA Forest Service 2001

Topography compiled 1978. Planimetry derived from imagery taken 1998 and other sources. Public Land Survey System and survey control current as of 2003. Boundaries current as of 2003.
North American Datum of 1927 (NAD 27). Projection and 10 000-foot ticks: Utah coordinate system, south zone (Lambert conformal conic); Blue 1000-meter Universal Transverse Mercator ticks, zone 12
North American Datum of 1983 (NAD 83) is shown by dashed corner ticks
The values of the shift between NAD 27 and NAD 83 for 7.5-minute intersections are obtainable from National Geographic Survey NADCON software
Non-National Forest System lands within the National Forest
Inholdings may exist in other National or State reservations
This map is not a legal document. Public lands are subject to change and leasing, and may have access restrictions; check with appropriate offices. Obtain permission before entering private lands
Protracted Blocks (PB) are unsurveyed land of uncertain acreage



Legend for roads and trails:

HIGHWAYS AND ROADS	
Interstate	Primary highway
U.S.	Secondary highway
State	Light-duty road
County	Composition: Unspecified
National Forest, suitable for passenger cars	Paved
National Forest, suitable for high clearance vehicles	Gravel
National Forest Trail	Dirt
	Unimproved; 4 wheel drive
	Trail
	Gate; Barrier

Quadrangle location grid:

1	2	3
4	5	6
7	8	

1 Cathedral Butte
2 Shay Mountain
3 Monticello Lake
4 Chippeau Lake
5 Abajo Peak
6 Cream Pops
7 Mancos Jim Butte
8 Blinding North

THIS MAP COMPLIES WITH NATIONAL MAP ACCURACY STANDARDS
FOR SALE BY U.S. GEOLOGICAL SURVEY, P.O. BOX 25286, DENVER, COLORADO 80225
A FOLDER DESCRIBING TOPOGRAPHIC MAPS AND SYMBOLS IS AVAILABLE ON REQUEST

MOUNT LINNAEUS, UT
2001
37109-G5-TF-024
NIMA 4059 | SE-SERIES V897

USGS Library Reston, VA Topo Arch



APR 21 2003