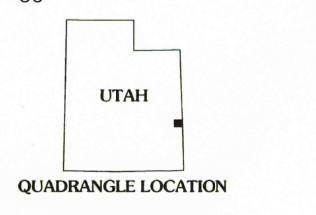
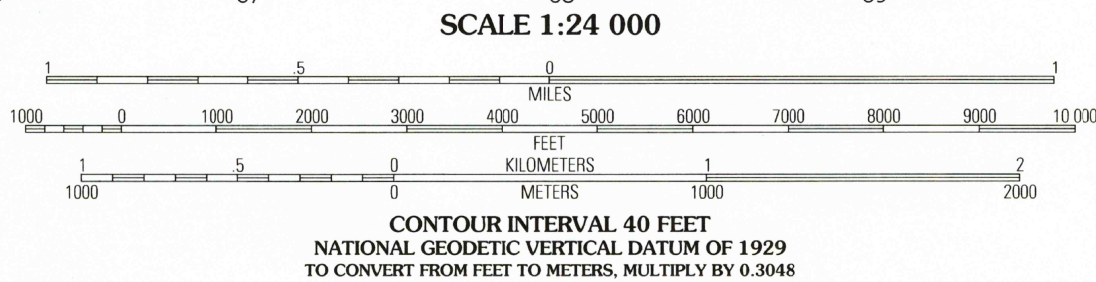
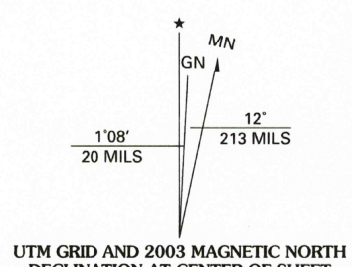


Produced by the United States Geological Survey 1985 Revision by USDA Forest Service 2001 Topography compiled 1980. Planimetry derived from imagery taken 1997 and other sources. Public Land Survey System and survey control current as of 2003. Boundaries current as of 2003. North American Datum of 1927 (NAD 27). Projection and 10 000-foot ticks: Utah coordinate system, central zone (Lambert conformal conic). Blue 1000-meter Universal Transverse Mercator ticks, zone 12. North American Datum of 1983 (NAD 83) is shown by dashed corner ticks. The values of the shift between NAD 27 and NAD 83 for 7.5-minute intersections are obtainable from National Geodetic Survey NADCON software. Non-National Forest System lands within the National Forest. Inholdings may exist in other National or State reservations. This map is not a legal document. Public lands are subject to change and leasing, and may have access restrictions; check with appropriate offices. Obtain permission before entering private lands. Protracted Blocks (PB) are unsurveyed land of uncertain acreage.



ADJOINING 7.5' QUADRANGLES table with 8 numbered cells and corresponding map sheet titles.

Legend for highways and roads, including symbols for Interstate, U.S. Highway, State Highway, and National Forest trails. Also includes a table for road composition and a list of symbols for various features like Fisher Towers and Dolores Point.

THIS MAP COMPLIES WITH NATIONAL MAP ACCURACY STANDARDS FOR SALE BY U.S. GEOLOGICAL SURVEY, P.O. BOX 25286, DENVER, COLORADO 80225 A FOLDER DESCRIBING TOPOGRAPHIC MAPS AND SYMBOLS IS AVAILABLE ON REQUEST

MOUNT WAAS, UT 2001 38109-E2-TF-024 NIMA 4161 II SW-SERIES V897

USGS Library Reston, VA. Topo Archive. ISBN 0-607-45737-7 9 780607 457375 3 1818 00503640 3