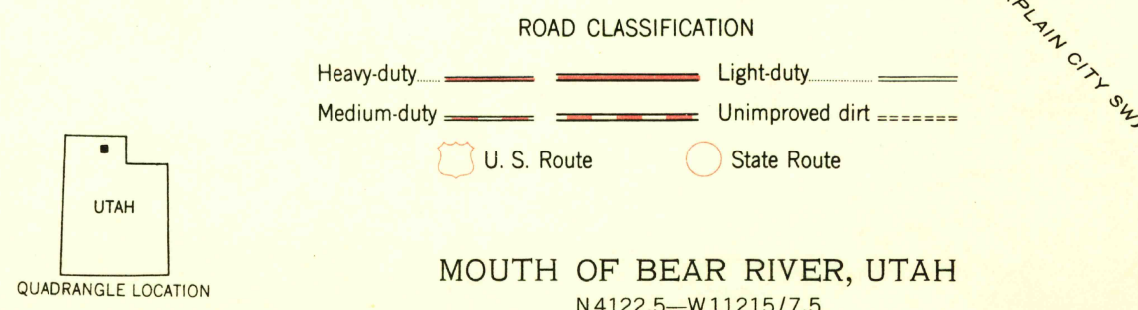
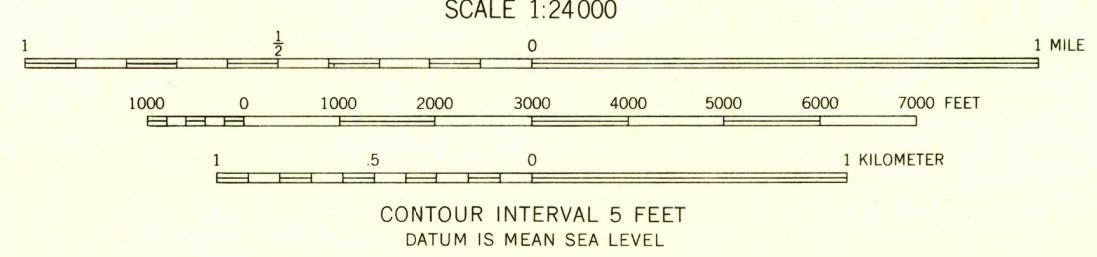
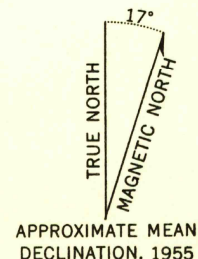


U.S.G.S.
FILE COPY
TOPOGRAPHIC DIVISION

U.S.G.S.
FILE COPY
TOPOGRAPHIC DIVISION

Mapped, edited, and published by the Geological Survey
Control by USGS and USC&GS
Culture and drainage compiled from aerial photographs
taken 1954. Topography by planetable surveys 1923-24 and 1955
Polyconic projection. 1927 North American datum
10,000-foot grid based on Utah coordinate system, north zone
Dashed land lines indicate approximate locations



MOUTH OF BEAR RIVER, UTAH
N4122.5-W11215/7.5

1955