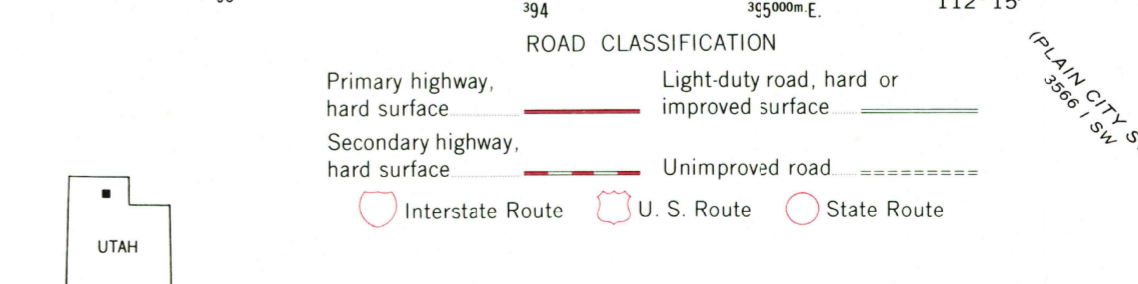
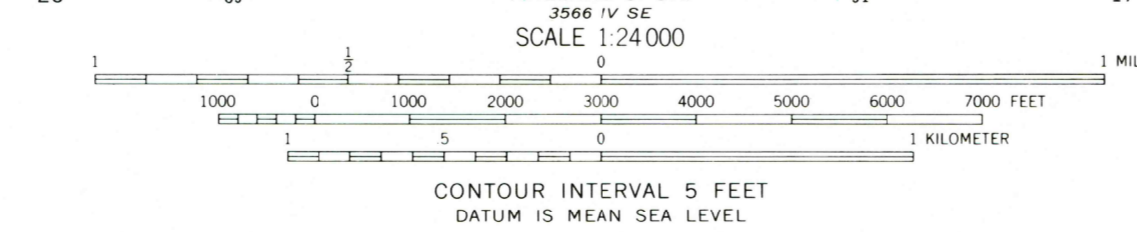
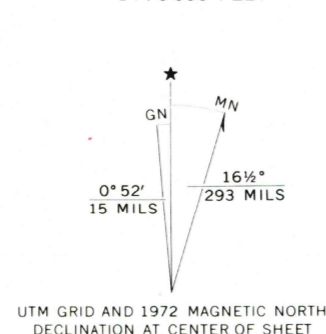


Mapped, edited, and published by the Geological Survey in cooperation with the Army Map Service
Control by USGS and USC&GS
Topography by photogrammetric methods from aerial photographs taken 1954 and planetable surveys 1923-24 and 1955
Revision and orthophotomosaic from aerial photographs taken 1971
Field checked 1972
Underwater contours by photogrammetric methods from aerial photographs taken 1966, 1969 and 1971-72
Projection and 10,000-foot grid ticks: Utah coordinate system, north zone (Lambert conformal conic)
1000-meter Universal Transverse Mercator grid ticks, zone 12, shown in blue. 1927 North American datum



THIS MAP COMPLIES WITH NATIONAL MAP ACCURACY STANDARDS
FOR SALE BY U. S. GEOLOGICAL SURVEY, DENVER, COLORADO 80225, OR WASHINGTON, D. C. 20242
A FOLDER DESCRIBING TOPOGRAPHIC MAPS AND SYMBOLS IS AVAILABLE ON REQUEST

USGS
Historical File
Topographic Division
MOUTH OF BEAR RIVER, UTAH
N4122.5—W11215/7.5
1972
AMS 3566 IV NE—SERIES V8970

DEC 19 1974
212