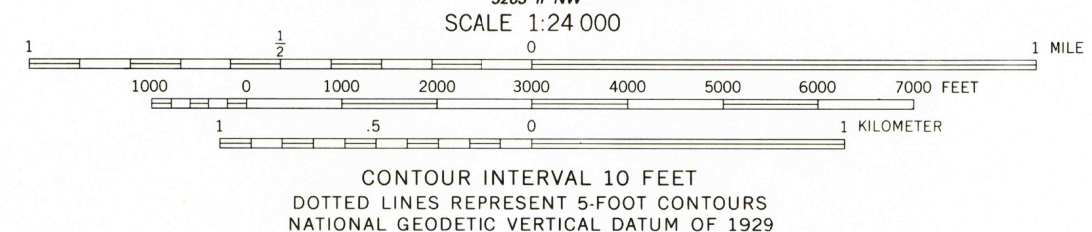
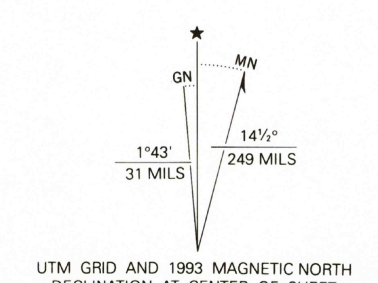



Produced by the United States Geological Survey
Control by USGS and NOS/NOAA
Compiled from aerial photographs taken 1970
Field checked 1972
North American Datum of 1927 (NAD 27). Projection and
10 000-foot grid ticks: Utah Coordinate System,
central zone (Lambert Conformal Conic)
1000-meter Universal Transverse Mercator grid ticks, zone 12
shown in blue
The difference between NAD 27 and North American Datum of
1983 (NAD 83) for 7.5 minute intersections is given in USGS
Bulletin 1875. The NAD 83 is shown by dashed corner ticks
Fine red dashed lines indicate selected fence lines
Where omitted, land lines have not been established
Photinspected from 1991 source; no major culture or
drainage changes observed. Names verified 1993



ROAD CLASSIFICATION	
Primary highway, hard surface	Light-duty road, hard or improved surface
Secondary highway, hard surface	Unimproved road
Interstate Route	U. S. Route
	State Route



MUD LAKE RESERVOIR, UTAH
39113-G6-TF-024
1972
MINOR REVISION 1993
DMA 3263 I SW-SERIES V997

THIS MAP COMPLIES WITH NATIONAL MAP ACCURACY STANDARDS
FOR SALE BY U. S. GEOLOGICAL SURVEY, DENVER, COLORADO 80225, OR RESTON, VIRGINIA 22092
A FOLDER DESCRIBING TOPOGRAPHIC MAPS AND SYMBOLS IS AVAILABLE ON REQUEST