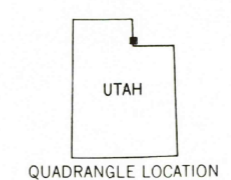
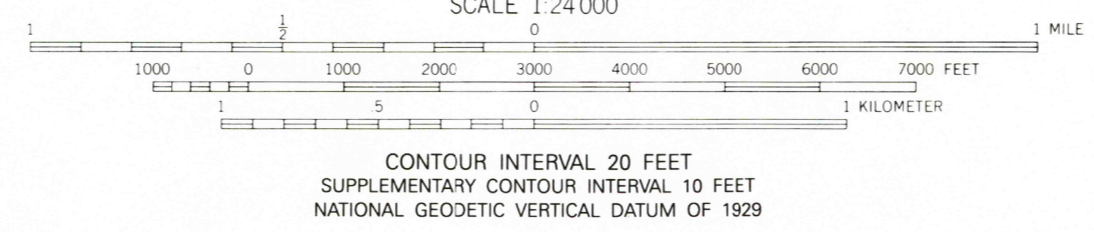
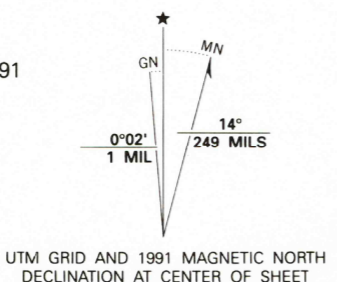


Produced by the United States Geological Survey  
Control by USGS and NOS/NOAA  
Compiled from aerial photographs taken 1964 and 1965. Revised from aerial photographs taken 1986. Field checked 1988. Map edited 1991  
North American Datum of 1927 (NAD 27). Projection: Utah Coordinate System, north zone (Lambert Conformal Conic) 10 000-foot grid ticks: Utah Coordinate System, north zone and Wyoming Coordinate System, west zone 1000-meter Universal Transverse Mercator grid, zone 12 The difference between NAD 27 and North American Datum of 1983 (NAD 83) for 7.5 minute intersections is given in USGS Bulletin 1875. The NAD 83 is shown by dashed corner ticks  
Fine red dashed lines indicate selected fence lines



ROAD CLASSIFICATION  
Primary highway, hard surface  
Secondary highway, hard surface  
Light duty road, hard or improved surface  
Unimproved road  
Interstate Route  
U. S. Route  
State Route

MURPHY RIDGE, UTAH-WYO.  
41111-C1-TF-024

1991

DMA 3766 I SE-SERIES V897

USGS MAP HISTORICAL  
MAP ARCHIVES  
SEP 13 1991  
REC'D FILE COPY