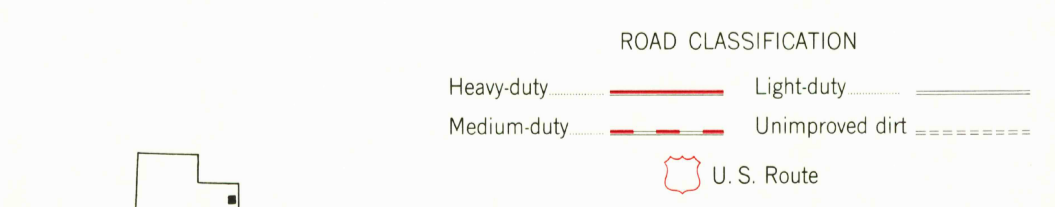
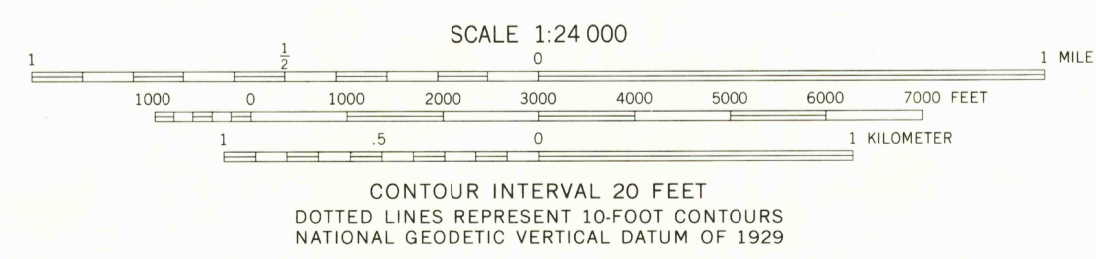
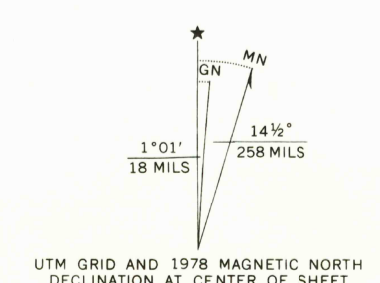


Mapped, edited, and published by the Geological Survey in cooperation with the Bureau of Reclamation  
Control by USGS, NOS/NOAA and USBR  
Topography by photogrammetric methods from aerial photographs taken 1964 and planetable surveys by USBR 1955  
Field checked 1965  
Polyconic projection. 1927 North American datum  
10,000-foot grid based on Utah coordinate system, central zone  
1000-meter Universal Transverse Mercator grid ticks, zone 12, shown in blue  
Fine red dashed lines indicate selected fence lines



THIS MAP COMPLIES WITH NATIONAL MAP ACCURACY STANDARDS  
FOR SALE BY U.S. GEOLOGICAL SURVEY, DENVER, COLORADO 80225, OR RESTON, VIRGINIA 22092  
A FOLDER DESCRIBING TOPOGRAPHIC MAPS AND SYMBOLS IS AVAILABLE ON REQUEST

Revisions shown in purple compiled from aerial photographs taken 1976 and other source data. This information not field checked. Map edited 1978

NAPLES, UTAH  
N4022.5-W10922.5/7.5  
1965  
PHOTOREVISED 1978  
DMA 4164 IV NW-SERIES V897

SEP 21 1982

3300