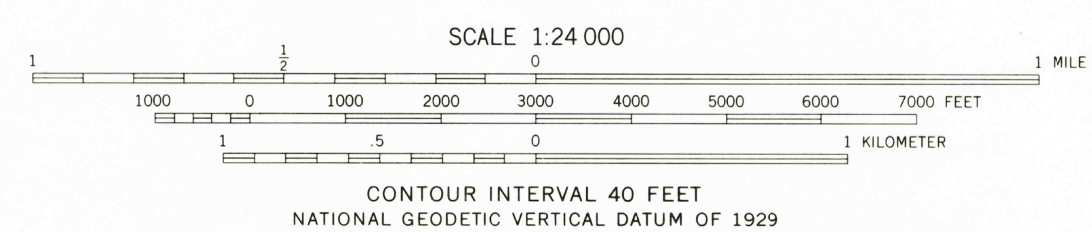
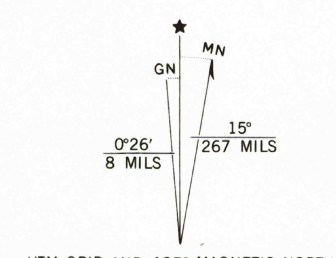




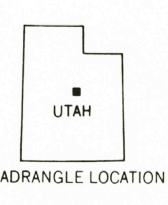
USGS NMD RESEARCH  
NOV 14 1995  
REFERENCE COLLECTION

Mapped, edited, and published by the Geological Survey  
Control by USGS, NOS/NOAA, and U.S. Forest Service  
Topography by photogrammetric methods from aerial photographs taken 1974. Field checked 1975. Map edited 1979  
Projection and 10,000-foot grid ticks: Utah coordinate system, central zone (Lambert conformal conic) 1000-meter Universal Transverse Mercator grid, zone 12 1927 North American datum



ROAD CLASSIFICATION

Primary highway, hard surface	Light-duty road, hard or improved surface
Secondary highway, hard surface	Unimproved road
Interstate Route	U.S. Route
	State Route



Where omitted, land lines have not been established  
There may be private inholdings within the boundaries of the National or State reservations shown on this map

THIS MAP COMPLIES WITH NATIONAL MAP ACCURACY STANDARDS  
FOR SALE BY U.S. GEOLOGICAL SURVEY, DENVER, COLORADO 80225, OR RESTON, VIRGINIA 22092  
A FOLDER DESCRIBING TOPOGRAPHIC MAPS AND SYMBOLS IS AVAILABLE ON REQUEST

NEBO BASIN, UTAH  
SW/4 SANTAQUIN PEAK 15' QUADRANGLE  
N3945-W1137.5/7.5  
1979  
DMA 3663 I SW-SERIES V897