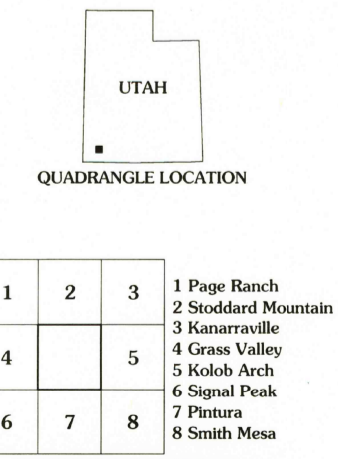
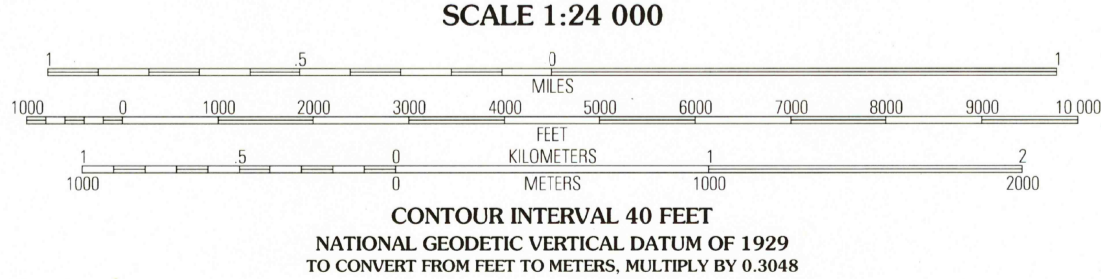



Produced by the United States Geological Survey 1986  
Revision by USDA Forest Service 2002  
Topography compiled 1978. Planimetry derived from imagery taken 1998 and other sources. Public Land Survey System and survey control current as of 2004. Boundaries current as of 2004  
North American Datum of 1927 (NAD 27). Projection and 10 000-foot ticks: Utah coordinate system, south zone (Lambert conformal conic)  
Blue 1000-meter Universal Transverse Mercator ticks, zone 12  
North American Datum of 1983 (NAD 83) is shown by dashed corner ticks  
The values of the shift between NAD 27 and NAD 83 for 7.5-minute intersections are obtainable from National Geographic Survey NADCON software  
Non-National Forest System lands within the National Forest  
Inholdings may exist in other National or State reservations  
This map is not a legal document. Public lands are subject to change and leasing, and may have access restrictions; check with appropriate offices. Obtain permission before entering private lands  
Protracted Blocks (PB) are unsurveyed land of uncertain acreage



**HIGHWAYS AND ROADS**

|  |   |                   |                           |
|--|---|-------------------|---------------------------|
| Interstate                                   | Primary highway                                       | Secondary highway | Light-duty road           |
| U. S.  | Composition: Unspecified                              | Paved             | Gravel                    |
| State  | National Forest, suitable for passenger cars          | Dirt              | Unimproved; 4 wheel drive |
| County                                       | National Forest, suitable for high clearance vehicles | Trail             | Gate: Barrier             |
| National Forest, suitable for passenger cars | National Forest Trail                                 |                   |                           |

THIS MAP COMPLIES WITH NATIONAL MAP ACCURACY STANDARDS  
FOR SALE BY U.S. GEOLOGICAL SURVEY, P.O. BOX 25286, DENVER, COLORADO 80225  
A FOLDER DESCRIBING TOPOGRAPHIC MAPS AND SYMBOLS IS AVAILABLE ON REQUEST

NEW HARMONY, UT  
2002  
37113-D3-TF-024  
NGA 3358 IV NE-SERIES V897

ISBN 1-4113-30537-X  
9 179 14 11305372  
USGS LIBRARY - RESTON  
3 1818 00512414 2