

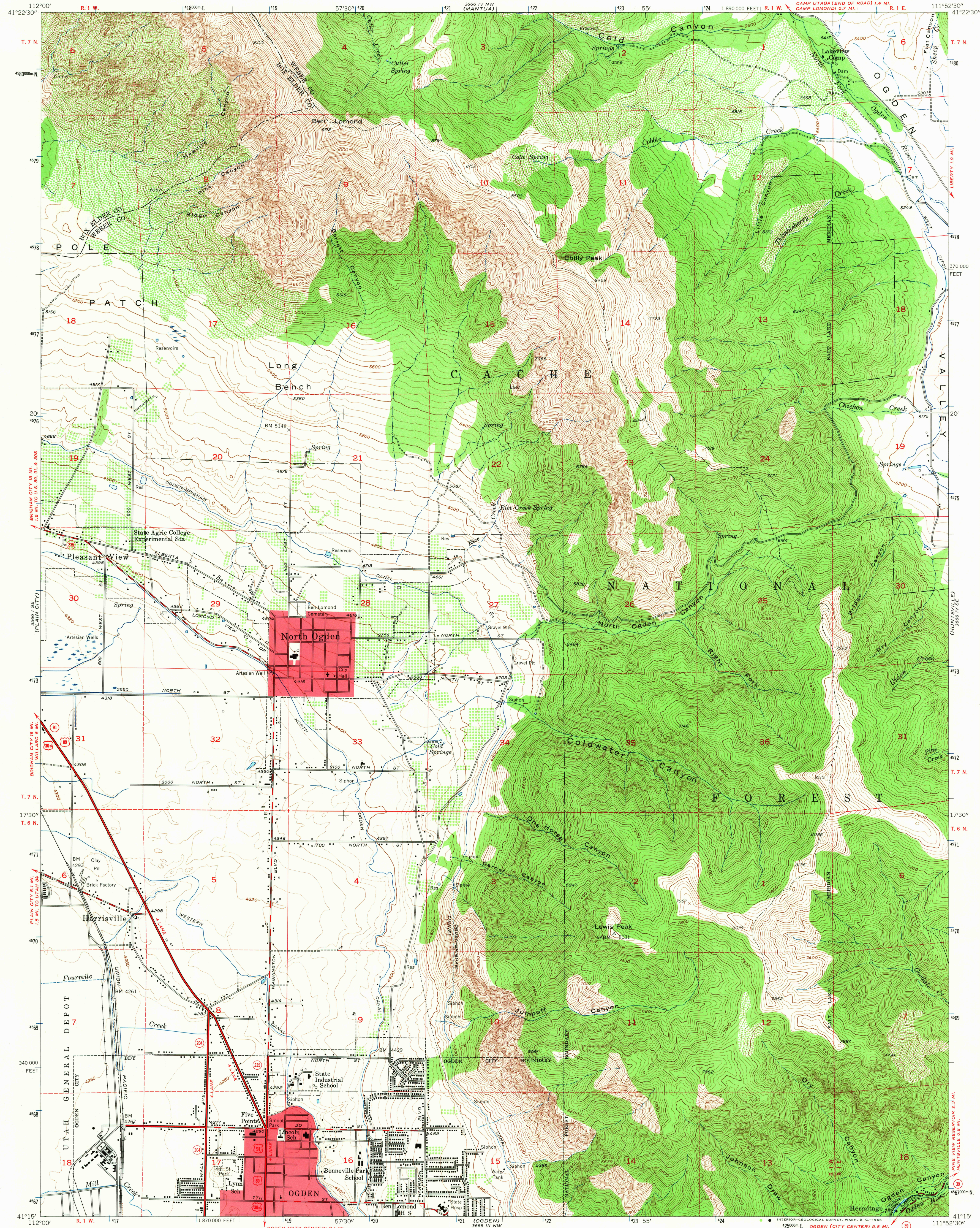
3666 IV SW  
(WILLARD)

UNITED STATES  
DEPARTMENT OF THE INTERIOR  
GEOLOGICAL SURVEY

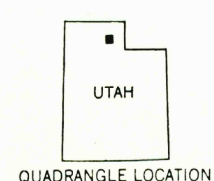
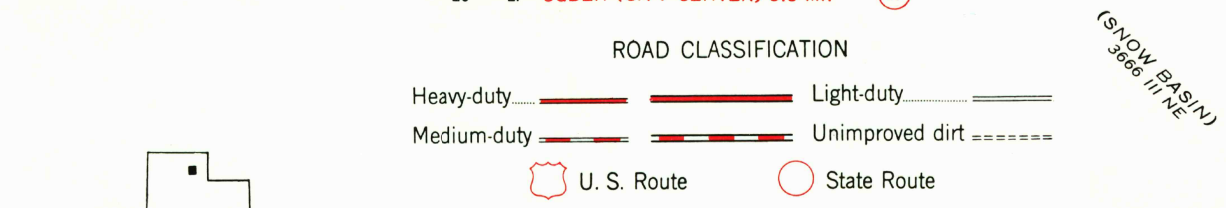
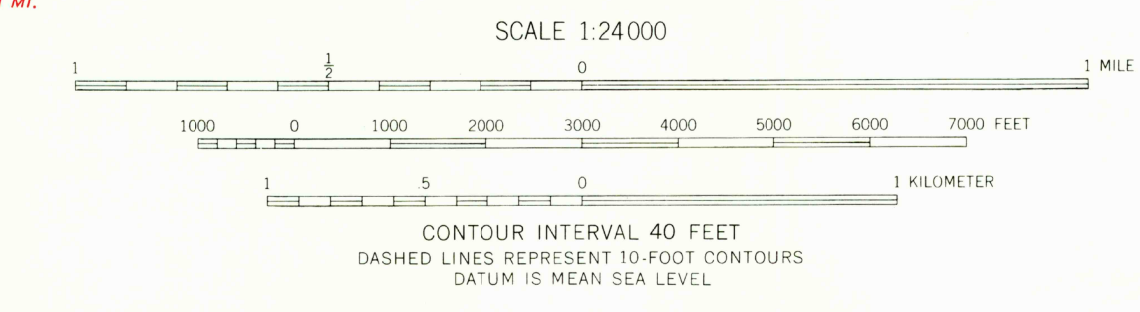
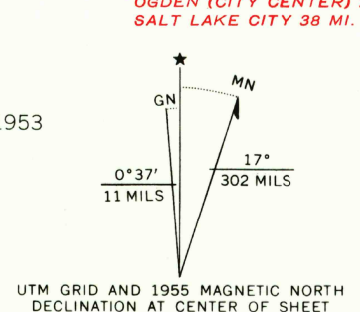
UNITED STATES  
DEPARTMENT OF THE ARMY  
CORPS OF ENGINEERS

NORTH OGDEN QUADRANGLE  
UTAH  
7.5 MINUTE SERIES (TOPOGRAPHIC)

3666 IV SW  
(JAMES PEAK)



Mapped, edited, and published by the Geological Survey  
Control by USGS and USC&GS  
Topography from aerial photographs by multiplex methods  
and by planetable surveys 1926 and 1955. Aerial photographs taken 1953  
Polyconic projection. 1927 North American datum  
10,000-foot grid based on Utah coordinate system, north zone  
Red tint indicates areas in which only landmark buildings are shown  
Dashed land lines indicate approximate locations  
Unchecked elevations are shown in brown  
1000-meter Universal Transverse Mercator grid ticks,  
zone 12, shown in blue



U.S.G.S. NORTH OGDEN, UTAH  
N4115-W1152.5/7.5  
1955  
AMS 3666 IV SW SERIES V897

THIS MAP COMPLIES WITH NATIONAL MAP ACCURACY STANDARDS  
FOR SALE BY U.S. GEOLOGICAL SURVEY, DENVER, COLORADO 80225, OR WASHINGTON, D.C. 20242  
A FOLDER DESCRIBING TOPOGRAPHIC MAPS AND SYMBOLS IS AVAILABLE ON REQUEST

3125  
SEP 1 1955