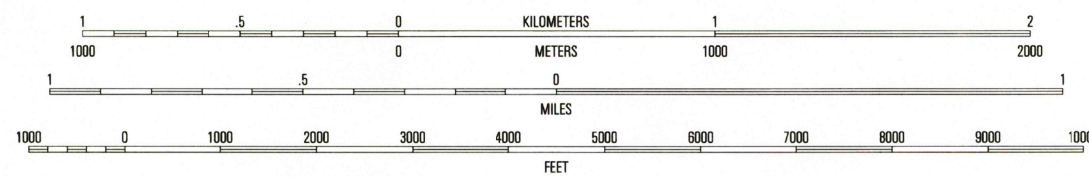
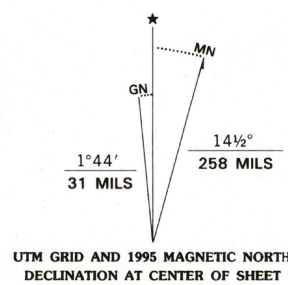
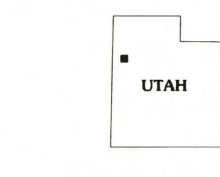


Produced by the United States Geological Survey  
Compiled from imagery dated 1973. Revised from imagery dated 1993. PLSS current as of 1995. Survey control, contours and elevations current as of 1973. Map edited 1995  
North American Datum of 1983 (NAD 83). Projection and blue 1000-meter ticks: Universal Transverse Mercator, zone 12 2500-meter ticks: Utah Coordinate System of 1983 (central zone)  
North American Datum of 1927 (NAD 27) is shown by dashed corner ticks. The values of the shift between NAD 83 and NAD 27 for 7.5-minute intersections are obtainable from National Geodetic Survey NADCON software  
There may be private inholdings within the boundaries of the National or State reservations shown on this map  
Where omitted, land lines have not been established



CONTOUR INTERVAL 5 FEET  
NATIONAL GEODETIC VERTICAL DATUM OF 1929

THIS MAP COMPLIES WITH NATIONAL MAP ACCURACY STANDARDS  
FOR SALE BY U.S. GEOLOGICAL SURVEY  
DENVER, COLORADO 80225, OR RESTON, VIRGINIA 22092  
A FOLDER DESCRIBING TOPOGRAPHIC MAPS AND SYMBOLS IS AVAILABLE ON REQUEST



QUADRANGLE LOCATION

1	2	3
4	5	6
7	8	9

1 Elephant Knoll NE  
2 South of Arinosa SW  
3 South of Arinosa SE  
4 Elephant Knoll SE  
5 West of Wildcat Mountain SW  
6 Gold Hill  
7 Gold Hill Wash  
8 East of Gold Hill Wash

ROAD CLASSIFICATION  
Primary highway ..... Light-duty road, hard or  
hard surface ..... improved surface .....  
Secondary highway .....  
hard surface ..... Unimproved road .....  
Interstate Route U.S. Route State Route

NORTH OF GOLD HILL WASH, UT  
40113-C6-TF-024  
1993  
DMA 3264 1 SW-SERIES V897

