


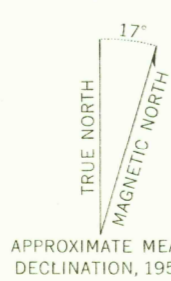


Mapped, edited, and published by the Geological Survey

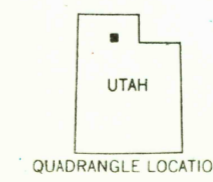
Control by USGS, USC&GS, and USBR

Culture and drainage compiled from aerial photographs taken 1954. Topography by planetable surveys 1926 and 1955

Polyconic projection, 1927 North American datum  
10,000-foot grid based on Utah coordinate system, north zone



CONTOUR INTERVAL 5 FEET  
DATUM IS MEAN SEA LEVEL



ROAD CLASSIFICATION

Heavy duty	Light duty
Medium-duty	Unimproved dirt
U. S. Route	State Route

THIS MAP COMPLIES WITH NATIONAL MAP ACCURACY STANDARDS  
FOR SALE BY U. S. GEOLOGICAL SURVEY, FEDERAL CENTER, DENVER, COLORADO OR WASHINGTON 25, D. C.  
A FOLDER DESCRIBING TOPOGRAPHIC MAPS AND SYMBOLS IS AVAILABLE ON REQUEST

USGS  
HISTORICAL FILE  
TOPOGRAPHIC DIVISION

ODGEN BAY, UTAH  
N4107.5-W11207.5/7.5

1955

1110

FEB 6 1974

T/O