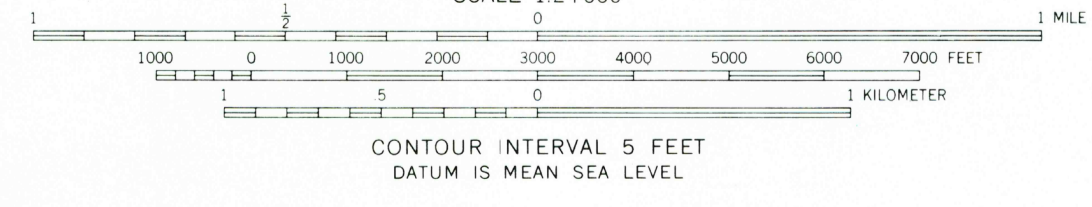
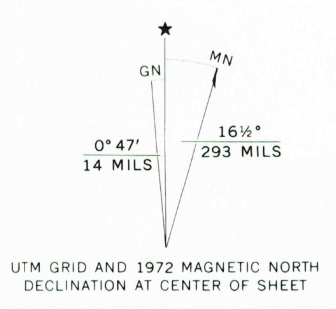
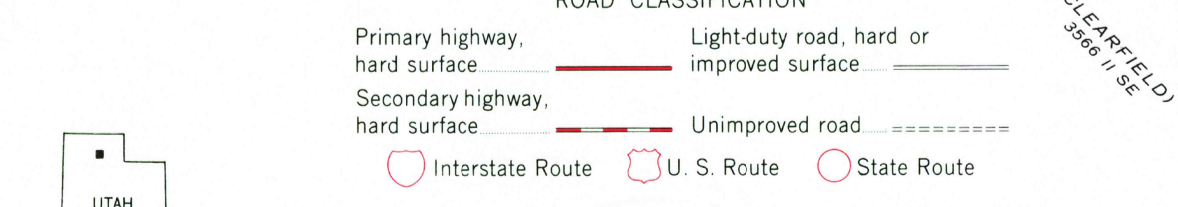




Mapped, edited, and published by the Geological Survey in cooperation with the Army Map Service. Control by USGS and USC&GS. Topography by photogrammetric methods from aerial photographs taken 1954 and by planetable surveys 1926 and 1955. Revision and orthophotomosaic from aerial photographs taken 1971. Field checked 1972. Underwater contours by photogrammetric methods from aerial photographs taken 1966, 1969, and 1971-72. Projection and 10,000-foot grid ticks: Utah coordinate system, north zone (Lambert conformal conic). 1000-meter Universal Transverse Mercator grid ticks, zone 12, shown in blue. 1927 North American datum.



THIS MAP COMPLIES WITH NATIONAL MAP ACCURACY STANDARDS FOR SALE BY U. S. GEOLOGICAL SURVEY, DENVER, COLORADO 80225, OR WASHINGTON, D. C. 20242. A FOLDER DESCRIBING TOPOGRAPHIC MAPS AND SYMBOLS IS AVAILABLE ON REQUEST.



USGS  
Historical File  
Topographic Division  
OGDEN BAY, UTAH  
N4107.5-W11207.5/7.5  
1972