

Mapped, edited, and published by the Geological Survey
Control by USGS and NOS/NOAA

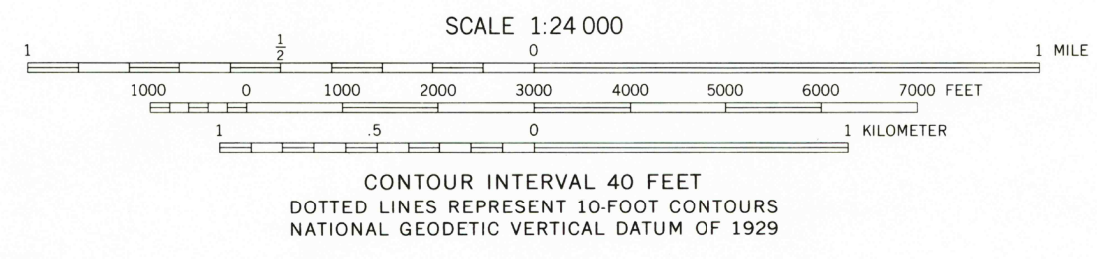
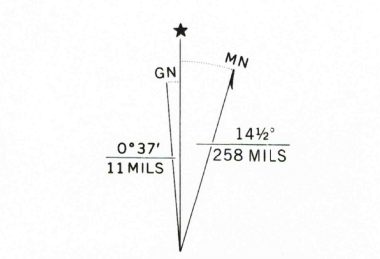
Topography from aerial photographs by multiplex methods
and from plane-table surveys 1926. Aerial photographs
taken 1953 and 1954. Field check 1955

Polyconic projection. 1927 North American Datum
10,000-foot grid based on Utah coordinate system, north zone

Red tint indicates areas in which only
landmark buildings are shown

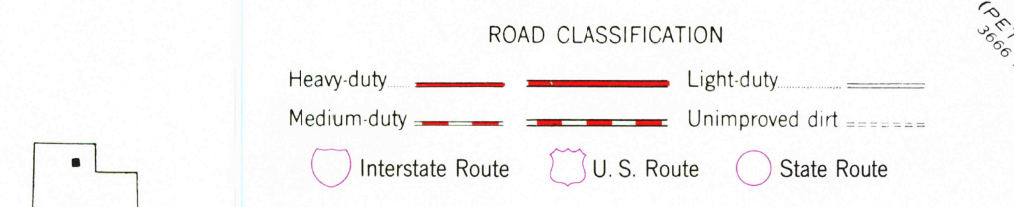
Dashed land lines indicate approximate locations
1000-meter Universal Transverse Mercator grid ticks,
zone 12, shown in blue

To place on the predicted North American Datum 1983
move the projection lines 10 meters north and
65 meters east as shown by dashed corner ticks



CONTOUR INTERVAL 40 FEET
DOTTED LINES REPRESENT 10-FOOT CONTOURS
NATIONAL GEODETIC VERTICAL DATUM OF 1929

THIS MAP COMPLIES WITH NATIONAL MAP ACCURACY STANDARDS
FOR SALE BY U. S. GEOLOGICAL SURVEY
DENVER, COLORADO 80225, OR RESTON, VIRGINIA 22092
A FOLDER DESCRIBING TOPOGRAPHIC MAPS AND SYMBOLS IS AVAILABLE ON REQUEST



QUADRANGLE LOCATION

Revisions shown in purple and woodland compiled from
aerial photographs taken 1981 and other source data
This information not field checked. Map edited 1986

ODGEN, UTAH
41111-B8-TF-024
1955
PHOTOREVISED 1986
DMA 3666 III NW-SERIES V897

USGS NMHD HISTORICAL MAP
JUN 25 1987
REC'D FILE COPY