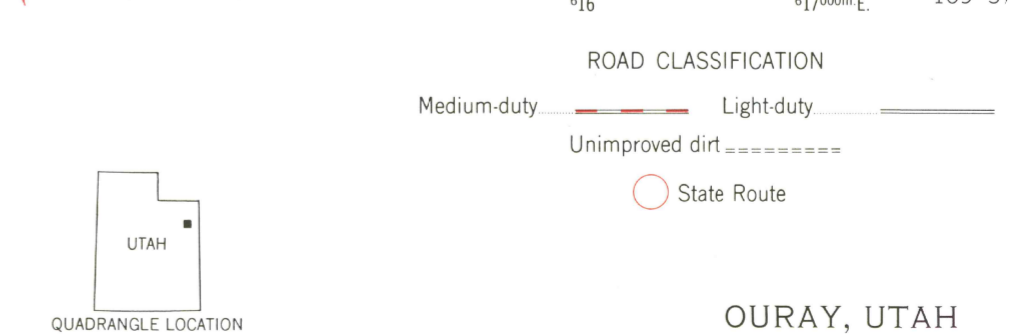
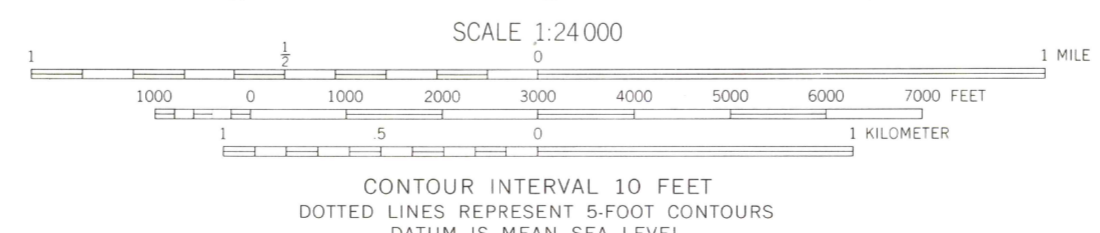
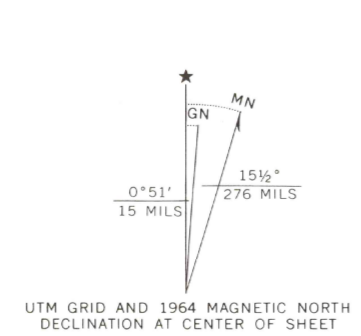




Mapped, edited, and published by the Geological Survey in cooperation with the Bureau of Reclamation
Control by USGS and USC&GS
Topography by photogrammetric methods from aerial photographs taken 1963 and planetable surveys 1964
Polyconic projection. 1927 North American datum
10,000-foot grid based on Utah coordinate system, central zone
1000-meter Universal Transverse Mercator grid ticks, zone 12, shown in blue
Fine red dashed lines indicate selected fence lines



THIS MAP COMPLIES WITH NATIONAL MAP ACCURACY STANDARDS
FOR SALE BY U.S. GEOLOGICAL SURVEY, P.O. BOX 25286, DENVER, COLORADO 80225
A FOLDER DESCRIBING TOPOGRAPHIC MAPS AND SYMBOLS IS AVAILABLE ON REQUEST

OURAY, UTAH
N4000—W10937.5/7.5
1964

AMS 4064 II SW—SERIES V897

RECEIVED
JUL 31 2000
USGS
HISTORICAL MAP ARCHIVES

