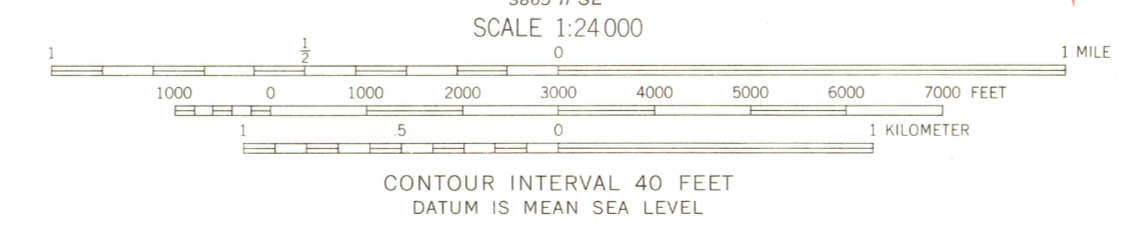
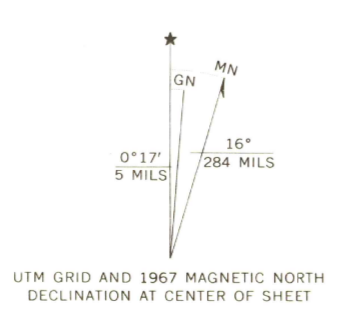



Mapped, edited, and published by the Geological Survey in cooperation with the Bureau of Reclamation Control by USGS and USC&GS
Topography by photogrammetric methods from aerial photographs taken 1966. Field checked 1967
Polyconic projection. 1927 North American datum 10,000-foot grid based on Utah coordinate system; central zone 1000-meter Universal Transverse Mercator grid ticks, zone 12, shown in blue



USGS
Historical File
Topographic Division

ROAD CLASSIFICATION
Trails



THIS MAP COMPLIES WITH NATIONAL MAP ACCURACY STANDARDS
FOR SALE BY U.S. GEOLOGICAL SURVEY, DENVER, COLORADO 80225, OR WASHINGTON, D.C. 20242
A FOLDER DESCRIBING TOPOGRAPHIC MAPS AND SYMBOLS IS AVAILABLE ON REQUEST

OWEEP CREEK, UTAH
N4037.5-W11030.7.5

1967

AMS 3865 II NE-SERIES V897

2735