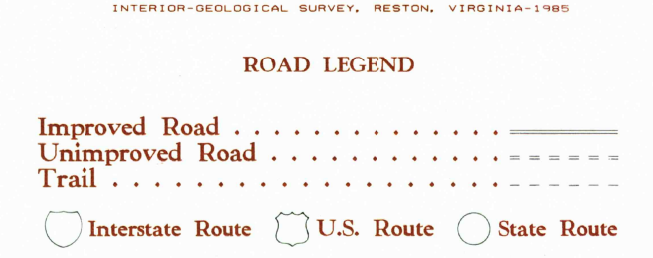
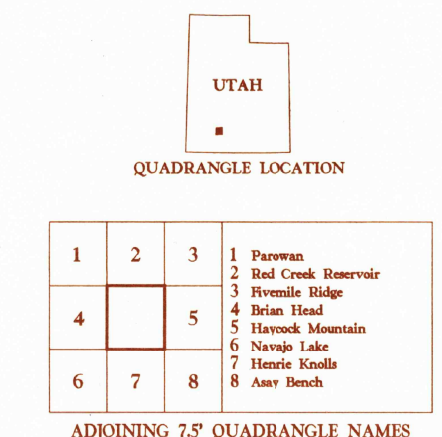
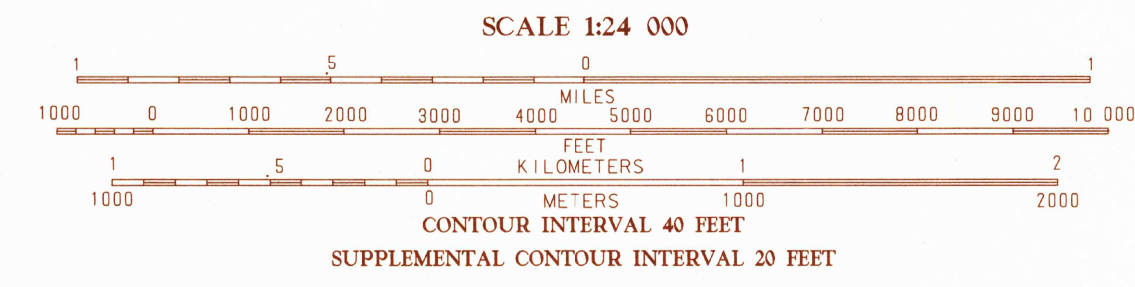


RECEIVED  
JUL 31 2001  
STORICAL MAP ARCHIVES

PRODUCED BY THE UNITED STATES GEOLOGICAL SURVEY  
CONTROL BY USGS NAD83/NOAA  
COMPILED FROM AERIAL PHOTOGRAPHS TAKEN . . . . . 1976  
FIELD CHECKED . . . . . 1980 MAP EDITED . . . . . 1985  
PROJECTION . . . . . LAMBERT CONFORMAL CONIC  
GRID: KILOMETER UNIVERSAL TRANSVERSE MERCATOR . . . . . ZONE 12  
1000-FOOT STATE GRID TICKS . . . . . UTAH, SOUTH ZONE  
UTM GRID DECLINATION . . . . . 1927 WEST  
1985 MAGNETIC NORTH DECLINATION . . . . . 14' EAST  
VERTICAL DATUM . . . . . NATIONAL GEODETIC VERTICAL DATUM OF 1929  
HORIZONTAL DATUM . . . . . 1927 NORTH AMERICAN DATUM  
To place on the predicted North American Datum of 1983,  
move the projection lines as shown by dashed corner ticks  
(6 meters north and 68 meters east)  
There may be private inholdings within the boundaries of any  
Federal and State Reservations shown on this map  
Where omitted, land lines have not been established

**PROVISIONAL MAP**  
Produced from original  
manuscript drawings. Informa-  
tion shown as of date of  
field check.



PANGUITCH LAKE, UTAH  
PROVISIONAL EDITION 1985

THIS MAP COMPLIES WITH NATIONAL MAP ACCURACY STANDARDS  
FOR SALE BY U.S. GEOLOGICAL SURVEY  
P.O. BOX 25286, DENVER, COLORADO 80225  
A FOLDER DESCRIBING TOPOGRAPHIC MAPS AND SYMBOLS IS AVAILABLE ON REQUEST

37112-F6-TF-024

ISBN 0-607-55499-1  
9 780607 554991