

Mapped, edited, and published by the Geological Survey

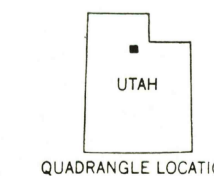
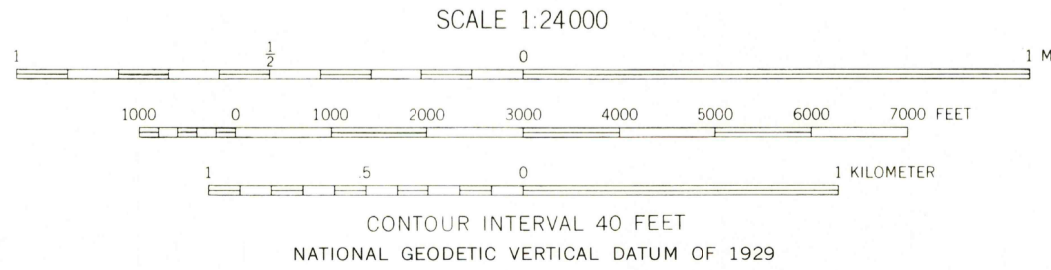
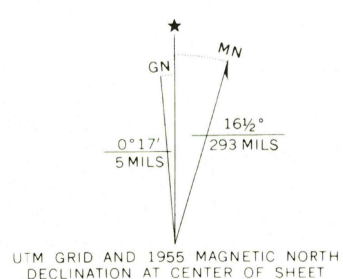
Control by USGS and USC&GS

Topography from aerial photographs by multiplex methods
Aerial photographs taken 1953. Field check 1955

Polyconic projection. 1927 North American datum
10,000-foot grids based on Utah coordinate system,
north and central zones

Dashed land lines indicate approximate locations

1000-meter Universal Transverse Mercator grid ticks,
zone 12, shown in blue



ROAD CLASSIFICATION

Heavy-duty	Light-duty
Medium-duty	Unimproved dirt
U.S. Route	State Route

THIS MAP COMPLIES WITH NATIONAL MAP ACCURACY STANDARDS
FOR SALE BY U.S. GEOLOGICAL SURVEY, DENVER, COLORADO 80225, OR RESTON, VIRGINIA 22092
A FOLDER DESCRIBING TOPOGRAPHIC MAPS AND SYMBOLS IS AVAILABLE ON REQUEST

PARK CITY EAST, UTAH
N4037.5—W11122.5/7.5

USGS
Historical File
Topographic Division
1955
AMS 3765 III NW—SERIES V897

DEC 0 2 1974
3600