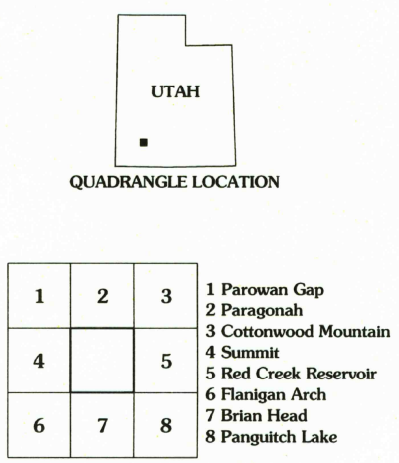
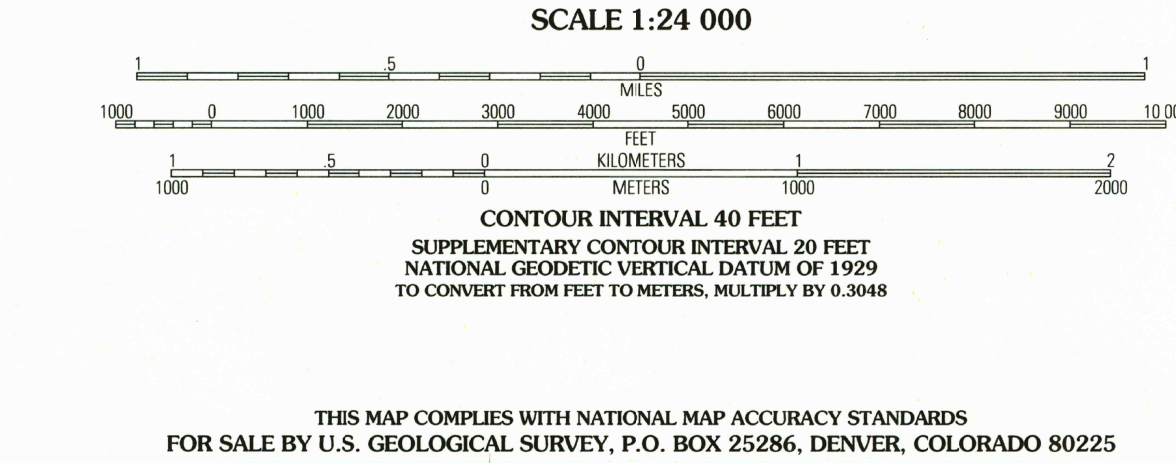
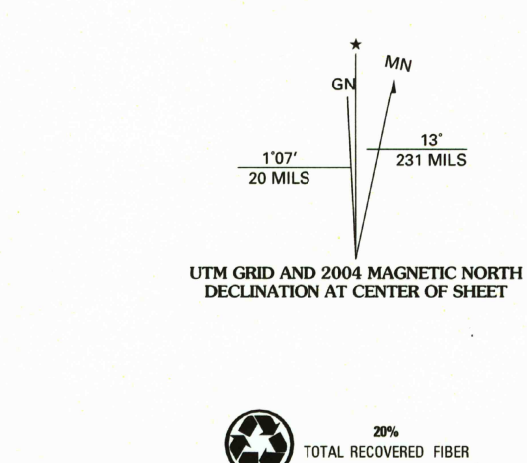


Produced by the United States Geological Survey 1971  
Revision by USDA Forest Service 2002  
Topography compiled 1970. Planimetry derived from imagery taken 1998 and other sources. Public Land Survey System and survey control current as of 2002. Boundaries current as of 2002.  
North American Datum of 1927 (NAD 27). Projection and 10 000-foot ticks: Utah coordinate system, south zone (Lambert conformal conic).  
Blue 1000-meter Universal Transverse Mercator ticks, zone 12.  
North American Datum of 1983 (NAD 83) is shown by dashed corner ticks. The values of the shift between NAD 27 and NAD 83 for 7.5-minute intersections are obtainable from National Geodetic Survey NADCON software.  
Non-National Forest System lands within the National Forest  
Inholdings may exist in other National or State reservations  
This map is not a legal document. Public lands are subject to change and leasing, and may have access restrictions; check with appropriate offices. Obtain permission before entering private lands  
Area covered by dashed light-blue pattern is subject to controlled inundation



**JUN 06 2006**

**HIGHWAYS AND ROADS**

Interstate ..... 5  
U. S. ..... 70  
State ..... 12  
County ..... 105  
National Forest, suitable for passenger cars ..... 105  
National Forest, suitable for high clearance vehicles ..... 105  
National Forest Trail ..... 384

Primary highway .....  
Secondary highway .....  
Light-duty road .....  
Composition: Unspecified .....  
Paved .....  
Gravel .....  
Dirt .....  
Unimproved; 4 wheel drive .....  
Trail .....  
Gate; Barrier .....  
4WD

**PAROWAN, UT 2002**  
37112-G7-TF-024  
NGA 3459 IV SE-SERIES V897

USGS Library Reston, VA. Topo Archive

ISBN 1-433-0828-X  
9 7914 11130828 X  
0508843 8  
3 1818