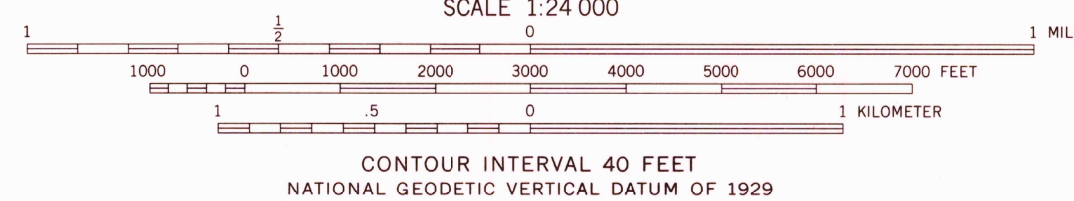
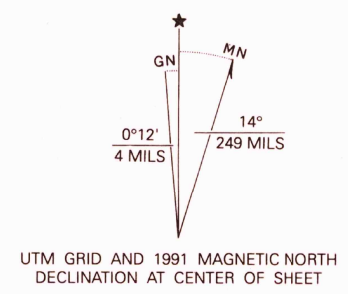




Produced by the United States Geological Survey
Control by USGS and NOS/NOAA

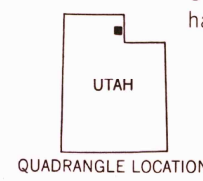
Compiled from aerial photographs taken 1964. Revised from aerial photographs taken 1986. Field checked 1988. Map edited 1991.
North American Datum of 1927 (NAD 27). Projection and 10 000-foot grid ticks. Utah coordinate system, north zone (Lambert Conformal Conic). 1000-meter Universal Transverse Mercator grid ticks, zone 12.
The difference between NAD 27 and North American Datum of 1983 (NAD 83) for 7.5 minute intersections is given in USGS Bulletin 1875. The NAD 83 is shown by dashed corner ticks.
There may be private inholdings within the boundaries of the National or State Reservations shown on this map.
Fine Red dashed lines indicate selected fence lines



ROAD CLASSIFICATION

Primary highway, hard surface	Light-duty road, hard or improved surface
Secondary highway, hard surface	Unimproved road

○ Interstate Route □ U. S. Route ○ State Route



THIS MAP COMPLIES WITH NATIONAL MAP ACCURACY STANDARDS
FOR SALE BY U. S. GEOLOGICAL SURVEY, DENVER, COLORADO 80225, OR RESTON, VIRGINIA 22092
A FOLDER DESCRIBING TOPOGRAPHIC MAPS AND SYMBOLS IS AVAILABLE ON REQUEST

PECK CANYON, UTAH

41111-C3-TF-024

1991

DMA 3766 IV SE-SERIES V897

