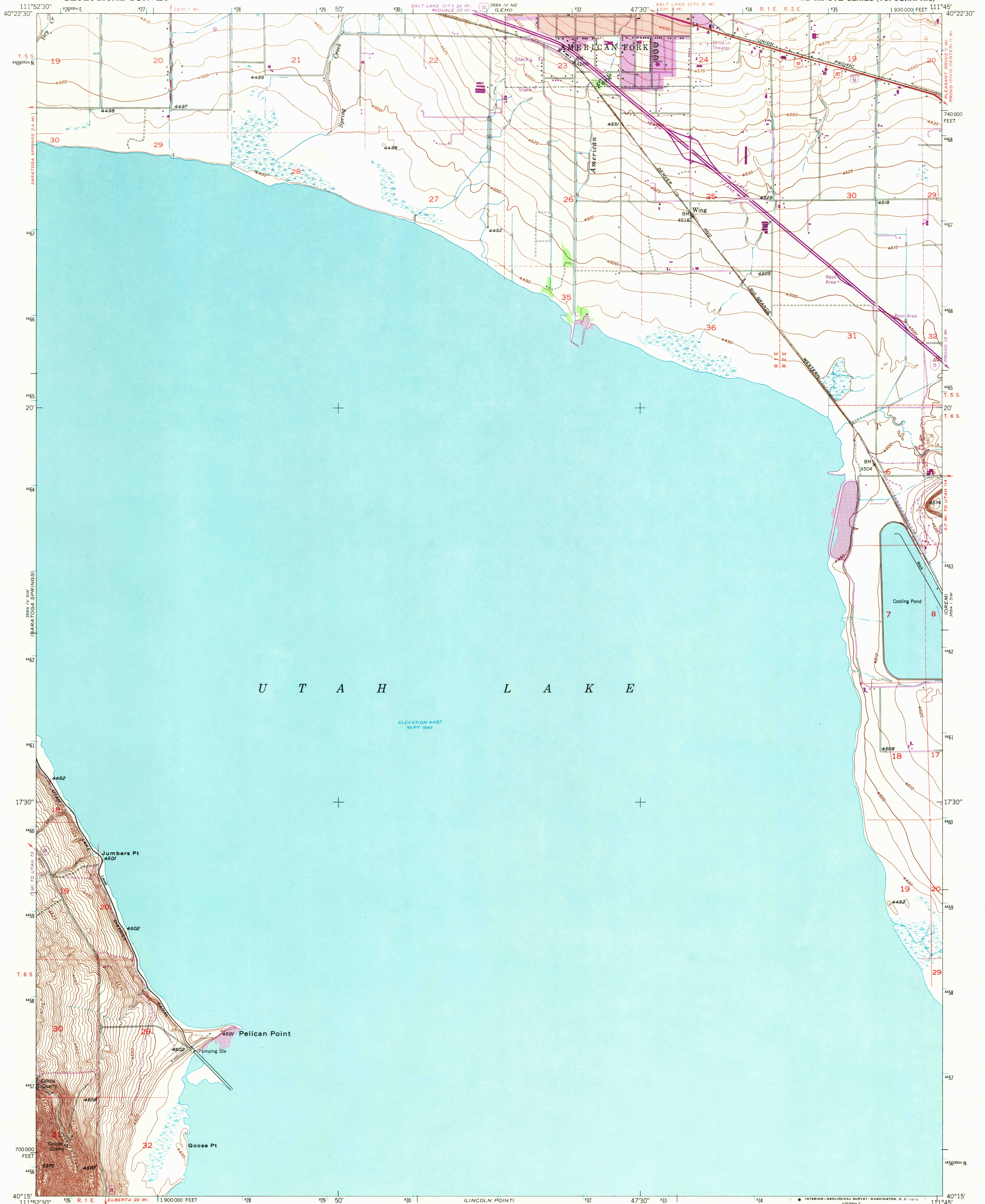
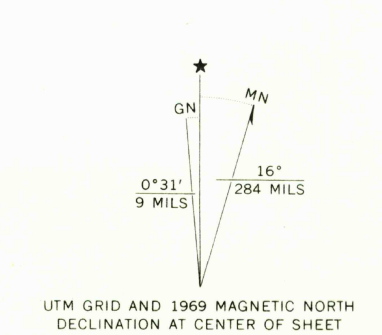


UNITED STATES
DEPARTMENT OF THE INTERIOR
GEOLOGICAL SURVEY

PELICAN POINT QUADRANGLE
UTAH-UTAH CO.
7.5 MINUTE SERIES (TOPOGRAPHIC)

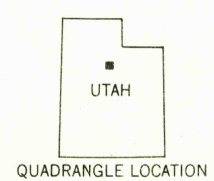


Mapped, edited, and published by the Geological Survey
Control by USGS and USC&GS
Topography from aerial photographs by multiplex methods
and by plane-table surveys, 1922 and 1927.
Aerial photographs taken 1947. Field Check 1950
Polyconic projection. 1927 North American datum
10,000-foot grid based on Utah coordinate system,
central zone
Dashed land lines indicate approximate location
Red tint indicates area in which only
landmark buildings are shown
1000-meter Universal Transverse Mercator grid ticks,
zone 12, shown in blue



THIS MAP COMPLIES WITH NATIONAL MAP ACCURACY STANDARDS
FOR SALE BY U.S. GEOLOGICAL SURVEY, DENVER, COLORADO 80225, OR WASHINGTON, D. C. 20242
A FOLDER DESCRIBING TOPOGRAPHIC MAPS AND SYMBOLS IS AVAILABLE ON REQUEST

USGS
Historical File
Topographic Division



ROAD CLASSIFICATION
Heavy-duty..... Light duty.....
Medium-duty..... Unimproved dirt.....
U. S. Route..... Interstate Route.....
State Route.....
PELICAN POINT, UTAH
N4015-W11145/7.5
1950
PHOTOREVISED 1969
AMS 3664 IV SE-SERIES V897

DEC 1 1970