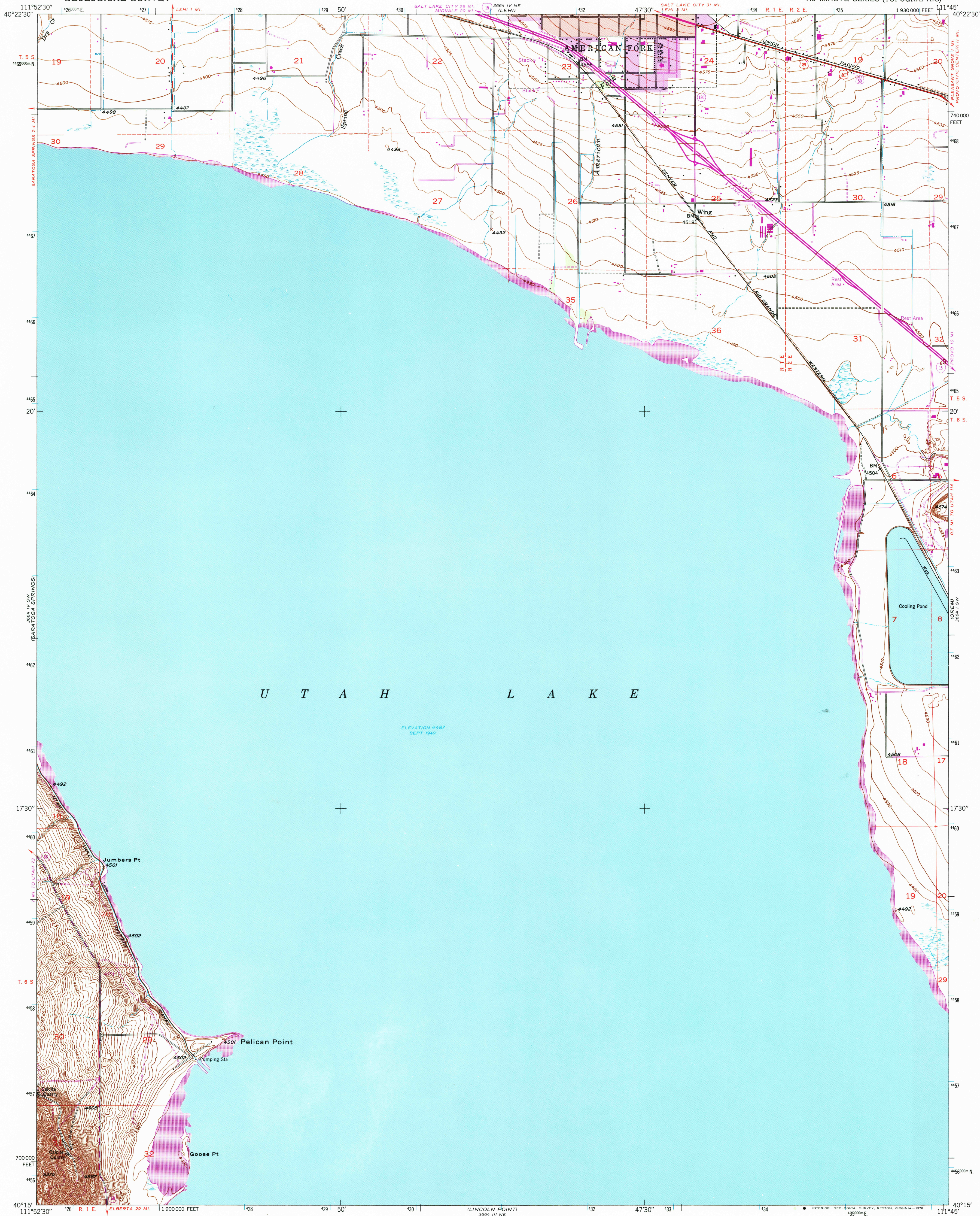


UNITED STATES
DEPARTMENT OF THE INTERIOR
GEOLOGICAL SURVEY

PELICAN POINT QUADRANGLE
UTAH-UTAH CO.
7.5 MINUTE SERIES (TOPOGRAPHIC)



Mapped, edited, and published by the Geological Survey

Control by USGS and NOS/NOAA

Topography from aerial photographs by multiplex methods and by plane-table surveys, 1922 and 1927.

Aerial photographs taken 1947. Field Check 1950

Polyconic projection. 1927 North American datum 10,000-foot grid based on Utah coordinate system, central zone

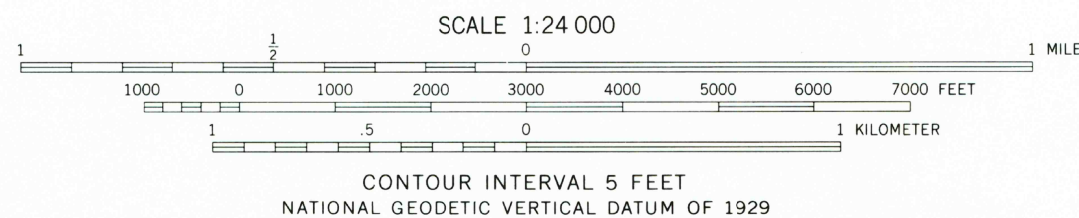
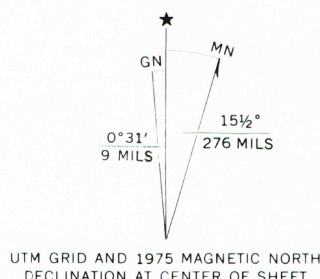
Dashed land lines indicate approximate location

Red tint indicates area in which only landmark buildings are shown

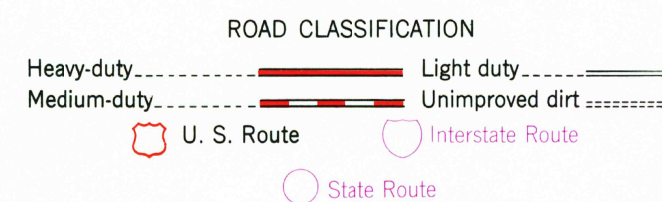
1000-meter Universal Transverse Mercator grid ticks, zone 12, shown in blue

Revisions shown in purple compiled from aerial photographs taken 1969 and 1975. This information not field checked

Purple tint indicates extension of urban areas



THIS MAP COMPLIES WITH NATIONAL MAP ACCURACY STANDARDS
FOR SALE BY U. S. GEOLOGICAL SURVEY, DENVER, COLORADO 80225, OR RESTON, VIRGINIA 22092
A FOLDER DESCRIBING TOPOGRAPHIC MAPS AND SYMBOLS IS AVAILABLE ON REQUEST



PELICAN POINT, UTAH
N4015-W11145/7.5
1950
PHOTOREVISED 1969 AND 1975
AMS 3664 IV SE-SERIES V897

AUG 1992