

RECEIVED

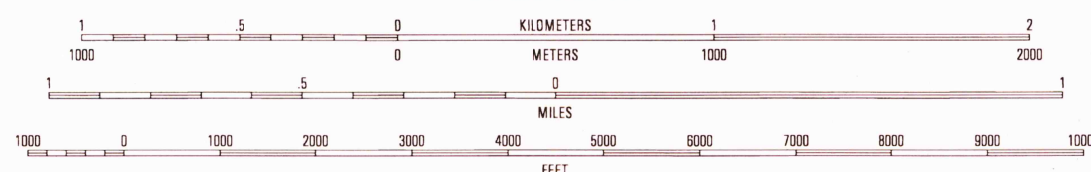
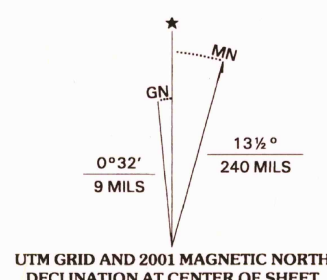
AUG 31 2001

U.S. GEOLOGICAL SURVEY
HISTORICAL MAP ARCHIVES

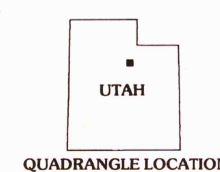
Produced by the United States Geological Survey

Topography compiled 1997. Planimetry derived from imagery taken 1997 and other sources. Major planimetric features revised 1999. Public Land Survey System and survey control current as of 1990. Boundaries current as of 1999. North American Datum of 1983 (NAD 83). Projection and 1 000-meter ticks: Utah Coordinate System of 1983 (central zone).

North American Datum of 1927 (NAD 27) is shown by dashed corner ticks. The values of the shift between NAD 83 and NAD 27 for 7.5-minute intersections are obtainable from National Geodetic Survey NADCON software. There may be private inholdings within the boundaries of the National or State reservations shown on this map. Where omitted, land lines have not been established. Schools and other labeled buildings verified 2000. Houses of worship verified 1990.



CONTOUR INTERVAL 5 FEET
NATIONAL GEODETIC VERTICAL DATUM OF 1929
TO CONVERT FROM FEET TO METERS, MULTIPLY BY 0.3048



QUADRANGLE LOCATION

1	2	3
4	5	6
7	8	9

ADJOINING 7.5' QUADRANGLE NAMES

ROAD CLASSIFICATION	
Primary highway hard surface	Light-duty road, hard or improved surface
Secondary highway hard surface	Unimproved road
Interstate Route	U.S. Route
State Route	

PELICAN POINT, UT

1999

NIMA 3664 IV SE-SERIES V897



ISBN 0-607-92568-5

THIS MAP COMPLIES WITH NATIONAL MAP ACCURACY STANDARDS
FOR SALE BY U.S. GEOLOGICAL SURVEY, P.O. BOX 25286, DENVER, COLORADO 80225
A FOLDER DESCRIBING TOPOGRAPHIC MAPS AND SYMBOLS IS AVAILABLE ON REQUEST