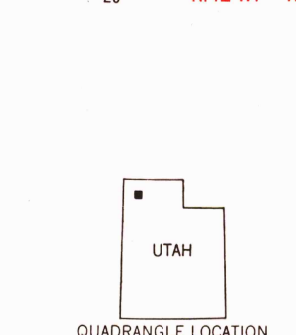
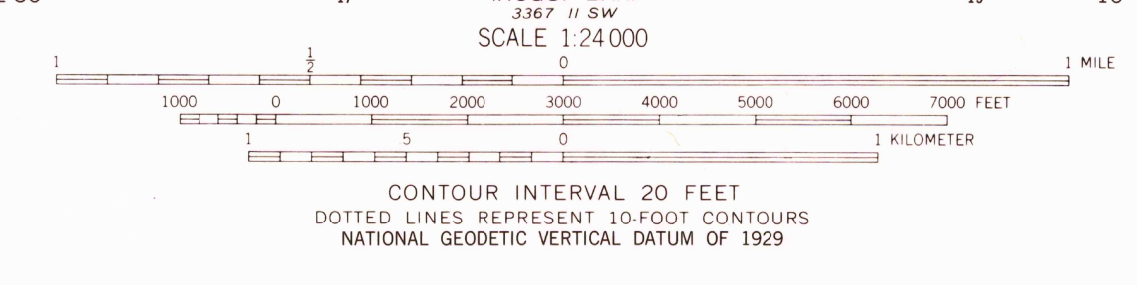
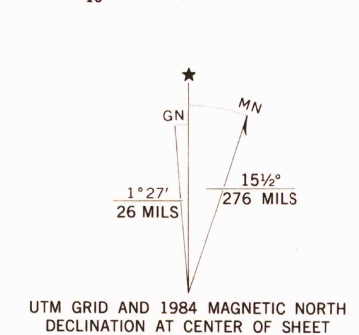




Mapped, edited, and published by the Geological Survey
Control by USGS and NOS/NOAA
Topography by photogrammetric methods from aerial photographs taken 1966. Orthophotomosaic from aerial photographs taken 1969. Field checked 1969
Polyconic projection. 10,000-foot grid ticks based on Utah coordinate system, north zone
1000-meter Universal Transverse Mercator grid ticks, zone 12, shown in blue
1327 North American Datum
To place on the predicted North American Datum 1983 move the projection lines 12 meters north and 69 meters east as shown by dashed corner ticks
Revisions shown in purple and woodland compiled from aerial photographs taken 1982 and other sources
This information not field checked. Map edited 1984



ROAD CLASSIFICATION
Light duty road, all weather, Unimproved road, fair or dry improved surface weather

PEPLIN FLATS, UTAH
41113-F2-0M-024
1969
PHOTOREVISED 1984
DMA 3367 II NW—SERIES V9970

USGS AND HISTORICAL MAP
MAY 01 1985
REC'D FILE COPY

THIS MAP COMPLIES WITH NATIONAL MAP ACCURACY STANDARDS
FOR SALE BY U. S. GEOLOGICAL SURVEY, DENVER, COLORADO 80225, OR RESTON, VIRGINIA 22092
A FOLDER DESCRIBING TOPOGRAPHIC MAPS AND SYMBOLS IS AVAILABLE ON REQUEST