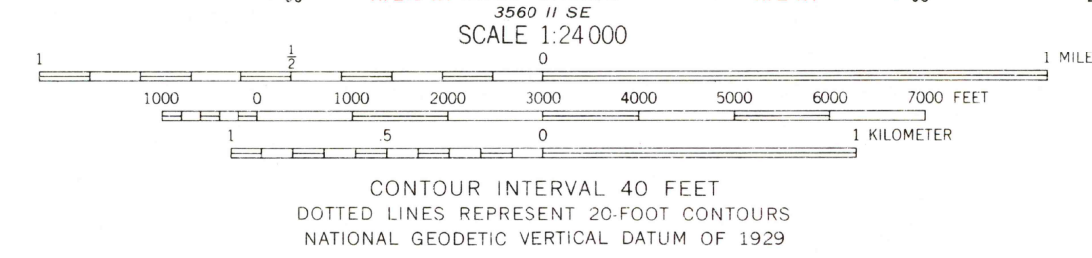
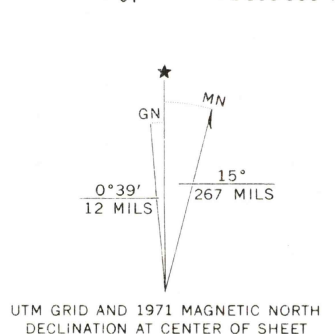
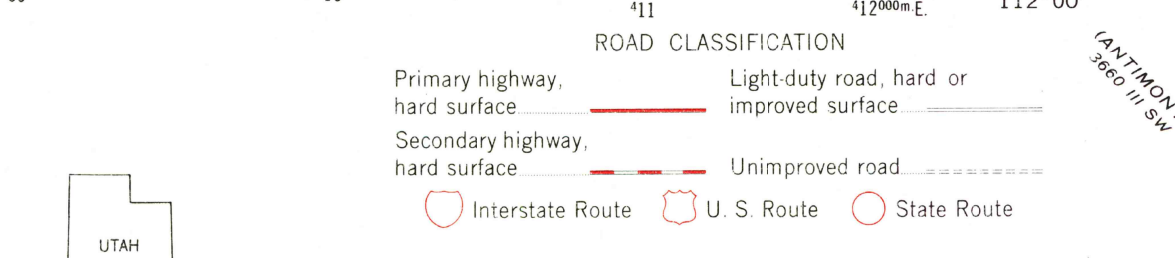


Mapped, edited, and published by the Geological Survey in cooperation with the Utah Geological and Mineral Survey. Control by USGS and USC&GS. Topography by photogrammetric methods from aerial photographs taken 1970. Field checked 1971. Projection and 10,000-foot grid ticks: Utah coordinate system, south zone (Lambert conformal conic). 1000-meter Universal Transverse Mercator grid ticks, zone 12, shown in blue. 1927 North American datum. Fine red dashed lines indicate selected fence lines.



SCALE 1:24,000
CONTOUR INTERVAL 40 FEET
DOTTED LINES REPRESENT 20-FOOT CONTOURS
NATIONAL GEODETIC VERTICAL DATUM OF 1929



USGS
Historical File
Topographic Division

PHONOLITE HILL, UTAH
N 3807.5-W 112007.5
1971

AMS 3560 II NE-SERIES V897

DEC 11 1974

3600