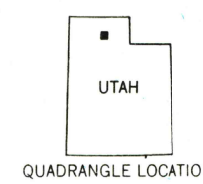
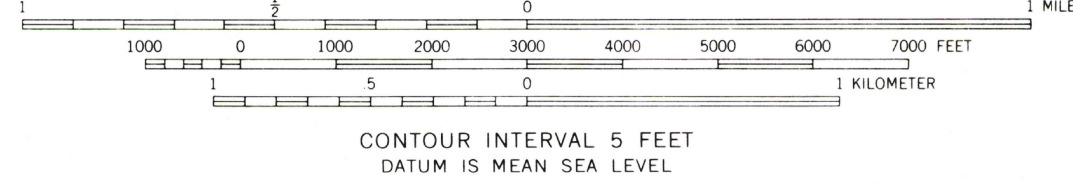
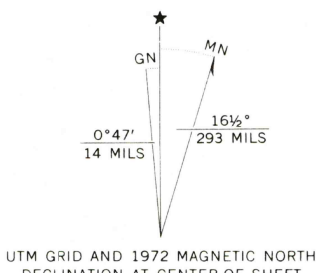




Mapped, edited and published by the Geological Survey  
in cooperation with the Army Map Service  
Control by USGS and USC&GS  
Topography by planetable methods 1923-25 and 1955  
Revision and orthophotomosaic from aerial  
photographs taken 1971. Field checked 1972  
Projection and 10,000-foot grid ticks: Utah coordinate  
system, north zone (Lambert conformal conic)  
1000-meter Universal Transverse Mercator grid ticks,  
zone 12, shown in blue. 1927 North American datum



ROAD CLASSIFICATION

Primary highway, hard surface  
Secondary highway, hard surface  
Light-duty road, hard or improved surface  
Unimproved road

Interstate Route  
U. S. Route  
State Route

USGS  
Historical File  
Topographic Division

PLAIN CITY SW, UTAH  
N4115-W11207.5/7.5  
1972

DEC 19 1974