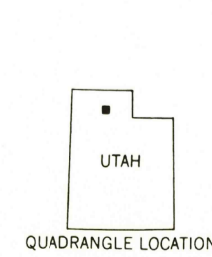
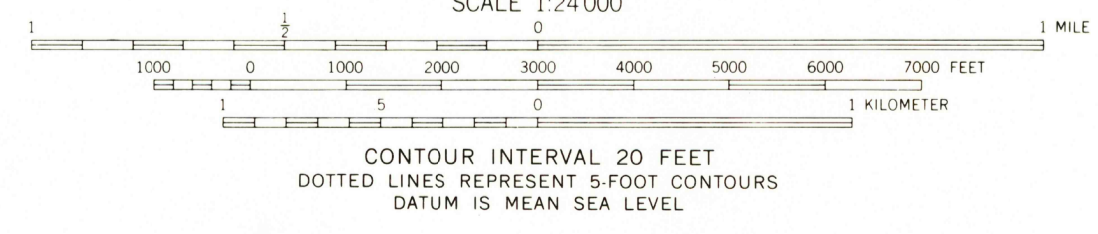
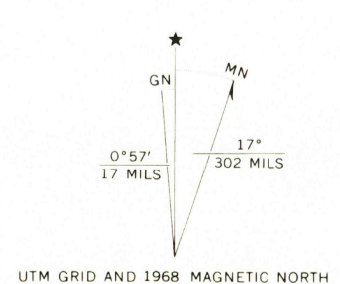




Mapped, edited, and published by the Geological Survey
Control by USGS and USC&GS
Topography by photogrammetric methods from aerial
photographs taken 1966. Orthophotomosaic from aerial
photographs taken 1969. Field checked 1968
Polyconic projection. 1927 North American datum
10,000-foot grid based on Utah coordinate system, north zone
1000-meter Universal Transverse Mercator grid ticks,
zone 12, shown in blue



ROAD CLASSIFICATION
Light-duty ——— Unimproved dirt - - - - -

USGS
HISTORICAL FILE
TOPOGRAPHIC DIVISION

POKES POINT, UTAH
N4115—W11222.5/7.5
1968
AMS 3566 IV SW—SERIES V897