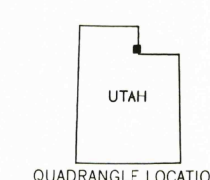
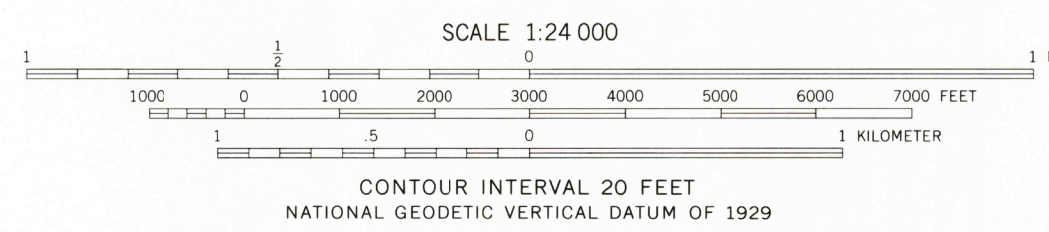
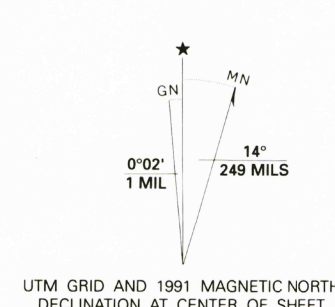


USGS AND HISTORICAL  
MAP ARCHIVES  
SEP 18 1991  
REC'D FILE COPY

Produced by the United States Geological Survey  
Control by USGS and NOS/NOAA  
Compiled from aerial photographs taken 1964-65. Revised from aerial photographs taken 1966. Field checked 1988. Map edited 1991  
North American Datum of 1927 (NAD 27). Projection:  
Utah Coordinate System, north zone (Lambert Conformal Conic)  
10 000-foot grid ticks: Utah Coordinate System, north zone and Wyoming Coordinate System, west zone  
1000-meter Universal Transverse Mercator grid, zone 12  
The difference between NAD 27 and North American Datum of 1983 (NAD 83) for 7.5 minute intersections is given in USGS Bulletin 1875. The NAD 83 is shown by dashed corner ticks  
There may be private inholdings within the boundaries of the National or State reservations shown on this map  
Fine red dashed lines indicate selected fence lines  
Certain land lines are omitted because of insufficient data



ROAD CLASSIFICATION  
Primary highway, hard surface  
Secondary highway, hard surface  
Unimproved road  
Interstate Route  
U. S. Route  
State Route

PORCUPINE RIDGE, UTAH-WYO.  
41111-A1-TF-024

THIS MAP COMPLIES WITH NATIONAL MAP ACCURACY STANDARDS  
FOR SALE BY U. S. GEOLOGICAL SURVEY, DENVER, COLORADO 80225, OR RESTON, VIRGINIA 22092  
A FOLDER DESCRIBING TOPOGRAPHIC MAPS AND SYMBOLS IS AVAILABLE ON REQUEST