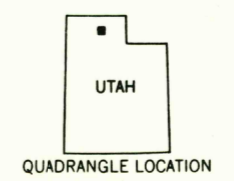
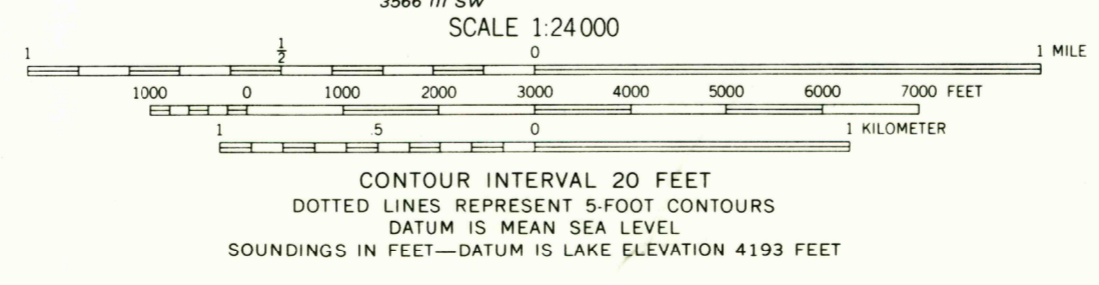
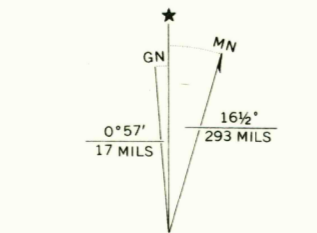




Mapped, edited, and published by the Geological Survey  
Control by USGS and USC&GS  
Topography by photogrammetric methods from aerial photographs taken 1966. Orthophotomosaic from aerial photographs taken 1969. Field checked 1968  
Soundings compiled from chart furnished by U. S. Naval Reserve and information furnished by U. S. Corps of Engineers and Utah Geological and Mineralogical Survey  
Polyconic projection. 1927 North American datum  
10,000-foot grid based on Utah coordinate system, north zone  
1000-meter Universal Transverse Mercator grid ticks, zone 12, shown in blue



ROAD CLASSIFICATION  
Light-duty ————— Unimproved dirt - - - - -

PROMONTORY POINT, UTAH  
N4107.5—W11222.5/7.5  
1968  
AMS 3566 III NW—SERIES V897

THIS MAP COMPLIES WITH NATIONAL MAP ACCURACY STANDARDS  
FOR SALE BY U. S. GEOLOGICAL SURVEY, DENVER, COLORADO 80225, OR WASHINGTON, D. C. 20242  
A FOLDER DESCRIBING TOPOGRAPHIC MAPS AND SYMBOLS IS AVAILABLE ON REQUEST

2265  
MAR 14 1972  
USGS  
HISTORICAL FILE  
TOPOGRAPHIC DIVISION