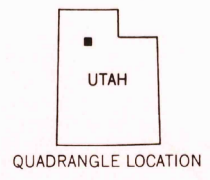
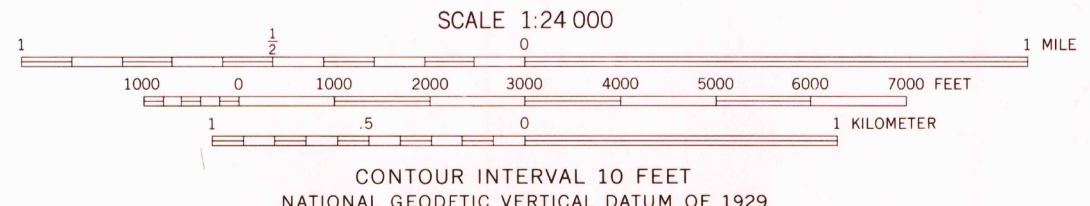
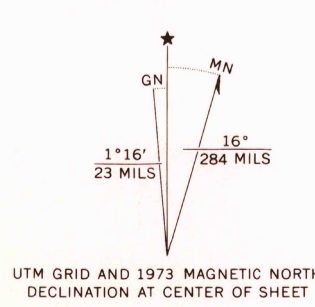


113°00' 332000m E 333 335 57'30" 336 337 338 339 1610 000 FEET 340 342 112°52'30" 41°00'



Mapped, edited, and published by the Geological Survey  
Control by USGS and NOS/NOAA  
Topography by photogrammetric methods from aerial  
photographs taken 1972. Orthophotomosaic from aerial  
photographs taken 1972. Field checked 1973  
Projection and 10,000-foot grid ticks: Utah  
coordinate system, central zone (Lambert conformal conic)  
1000-meter Universal Transverse Mercator grid ticks,  
zone 12, shown in blue. 1927 North American datum



ROAD CLASSIFICATION  
Primary highway, hard surface ——— Light duty road, hard or improved surface ———  
Secondary highway, hard surface ——— Unimproved road ———  
○ Interstate Route □ U. S. Route ○ State Route

FEB 16 1978  
PUDDLE VALLEY KNOLLS, UTAH  
N4052.5—W11252.5/7.5

THIS MAP COMPLIES WITH NATIONAL MAP ACCURACY STANDARDS  
FOR SALE BY U.S. GEOLOGICAL SURVEY, DENVER, COLORADO 80225, OR RESTON, VIRGINIA 22092  
A FOLDER DESCRIBING TOPOGRAPHIC MAPS AND SYMBOLS IS AVAILABLE ON REQUEST

USGS  
HISTORICAL FILE  
TOPOGRAPHIC DIVISION

1973  
AMS 3465 IV NW—SERIES V897

(RIPPLE VALLEY)  
3883 1/2 SE

3883 1/2 SE  
IDEAROODS KNOLL

38 1/2 SE  
CRANER PEAK  
3465 IV NE

38 1/2 SE  
CRANER PEAK  
3465 IV NE