
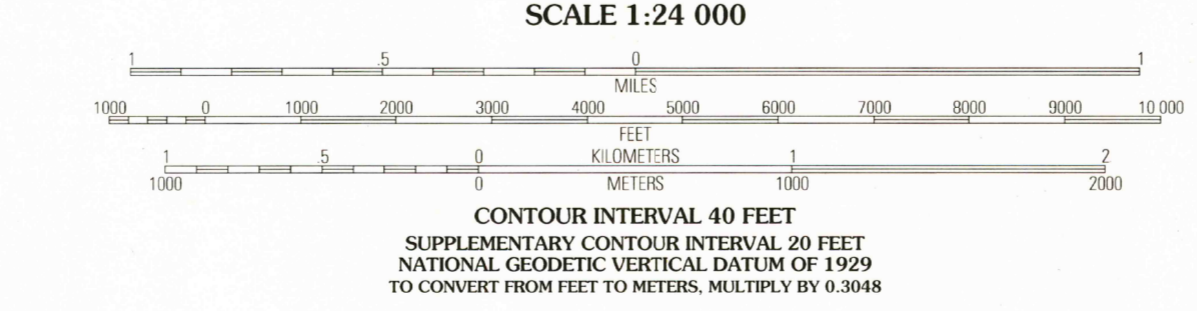



Produced by the United States Geological Survey 1966  
 Revision by USDA Forest Service 2002  
 Topography compiled 1963. Planimetry derived from imagery taken 1998 and other sources. Public Land Survey System and survey control current as of 2004. Boundaries current as of 2004.  
 North American Datum of 1927 (NAD 27). Projection and 10 000-foot ticks: Utah coordinate system, south zone (Lambert conformal conic). Blue 1000-meter Universal Transverse Mercator ticks, zone 12.  
 North American Datum of 1983 (NAD 83) is shown by dashed corner ticks. The values of the shift between NAD 27 and NAD 83 for 7.5-minute intersections are obtainable from National Geodetic Survey NADCON software.  
 Non-National Forest System lands within the National Forest. Inholdings may exist in other National or State reservations. This map is not a legal document. Public lands are subject to change and leasing, and may have access restrictions; check with appropriate offices. Obtain permission before entering private lands. Protracted Blocks (PB) are unsurveyed land of uncertain acreage.



HIGHWAYS AND ROADS	
Interstate	Primary highway
U.S.	Secondary highway
State	Light-duty road
County	Composition: Unspecified
National Forest, suitable for passenger cars	Paved
National Forest, suitable for high clearance vehicles	Gravel
National Forest Trail	Dirt
	Unimproved; 4 wheel drive
	Gate; Barrier

RAINBOW POINT, UT 2002			
1	2	3	1 Tropic Reservoir
4	5	4	2 Bryce Point
6	7	8	3 Cannonville
			4 Podunk Creek
			5 Bull Valley Gorge
			6 Skutumpah Creek
			7 Deer Spring Point
			8 Deer Range Point

ADJOINING 7.5' QUADRANGLES

37112-D2-TF-024  
 NGA 3558 I NW-SERIES V897

USGS Library  
 Reston, VA.  
 Topo Archive

