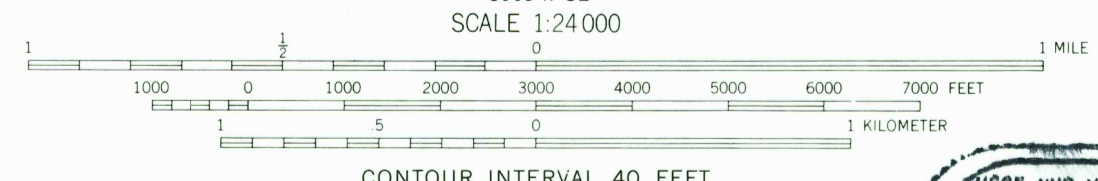
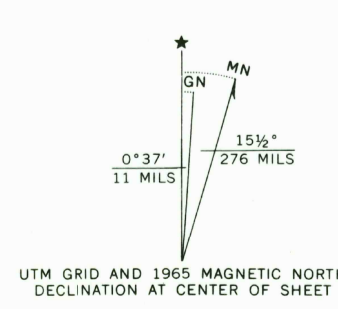
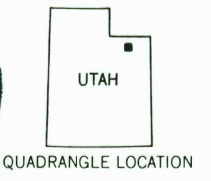




Mapped by the U. S. Forest Service  
Edited and published by the Geological Survey  
Control by USGS, USC&GS, and USFS  
Topography by photogrammetric methods from aerial  
photographs taken 1962. Field checked by USGS 1965  
Polyconic projection. 1927 North American datum  
10,000-foot grid based on Utah coordinate system,  
central zone  
1000-meter Universal Transverse Mercator grid ticks,  
zone 12, shown in blue  
Certain land lines are omitted because of insufficient data



USGS AND HISTORICAL  
MAP ARCHIVES  
AUG 04 1995  
REC'D FILE COPY



ROAD CLASSIFICATION  
Light-duty ———— Unimproved dirt - - - - -

FOR SALE BY U.S. GEOLOGICAL SURVEY  
DENVER, COLORADO 80225, OR RESTON, VIRGINIA 22092  
A FOLDER DESCRIBING TOPOGRAPHIC MAPS AND SYMBOLS IS AVAILABLE ON REQUEST

RASMUSSEN LAKES, UTAH  
N4037.5-W11000/7.5

1965  
AMS 3965 II NE-SERIES V897

