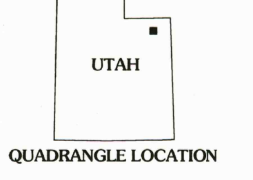
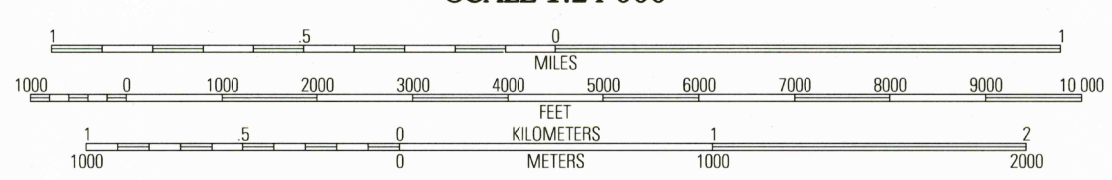
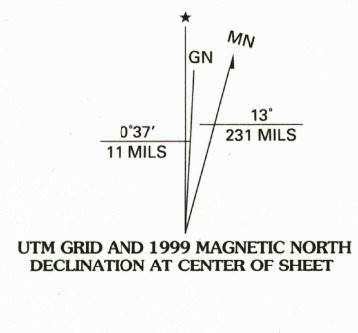




Produced by the United States Geological Survey 1965
Revision by USDA Forest Service 1996
Topography compiled 1962. Planimetry derived from imagery taken 1993 and other sources. Public Land Survey System and survey control current as of 1996.
North American Datum of 1927 (NAD 27). Projection and 10 000-foot ticks: Utah coordinate system, central zone (Lambert conformal conic). Blue 1000-meter Universal Transverse Mercator ticks, zone 12.
North American Datum of 1983 (NAD 83) is shown by dashed corner ticks. The values of the shift between NAD 27 and NAD 83 for 7.5-minute intersections are obtainable from National Geodetic Survey NADCON software.
Non-National Forest System lands within the National Forest.
Inholdings may exist in other National or State reservations.
This map is not a legal land line or ownership document. Public lands are subject to change and leasing, and may have access restrictions; check with local offices. Obtain permission before entering private lands.



1	2	3	1 Fox Lake
2	3	4	2 Chepito Lake
3	4	5	3 Whitecreek Lake
4	5	6	4 Bolle Lake
5	6	7	5 Paradise Park
6	7	8	6 Miller Lake
			7 Pole Creek Cave
			8 Ice Cave Peak

HIGHWAYS AND ROADS

Interstate.....		Primary highway.....	
U. S.		Secondary highway.....	
State		Light-duty road.....	
County		Composition: Unspecified.....	
National Forest, suitable for passenger cars.....		Paved.....	
National Forest, suitable for high clearance vehicles.....		Gravel.....	
National Forest Trail.....		Dirt.....	
		Unimproved; 4 wheel drive.....	
		Trail.....	
		Gate; Barrier.....	

FOR SALE BY U.S. GEOLOGICAL SURVEY, P.O. BOX 25286, DENVER, COLORADO 80225
A FOLDER DESCRIBING TOPOGRAPHIC MAPS AND SYMBOLS IS AVAILABLE ON REQUEST

RASMUSSEN LAKES, UT
1996
NIMA 3965 II NE - SERIES V897

RECEIVED
FEB 29 2000
USGS AND
HISTORICAL MAP ARCHIVES

