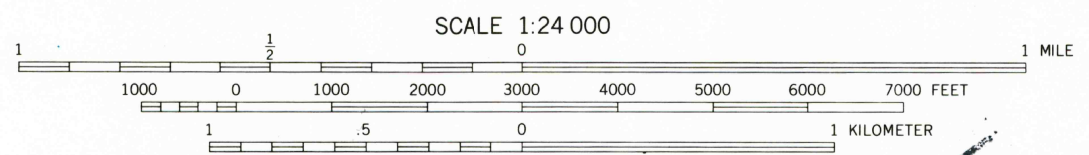
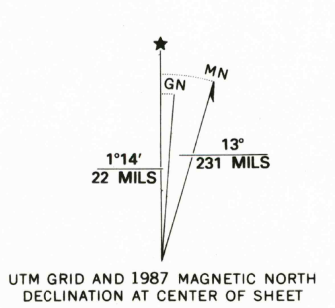


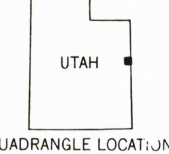
Produced by the United States Geological Survey
Control by USGS and NOS/NOAA
Compiled from aerial photographs taken 1965. Field checked 1966
North American Datum of 1927 (NAD 27). Projection: Utah
Coordinate System, central zone (Lambert Conformal Conic)
10000-foot ticks: Utah Coordinate System, central zone and
Colorado Coordinate System, central zone
Blue 1000-meter Universal Transverse Mercator ticks, zone 12
North American Datum of 1983 (NAD 83) is shown by dashed
corner ticks. The values of the shift between NAD 27 and NAD 83
for 7.5-minute intersections are given in USGS Bulletin 1875
Fine red dashed lines indicate selected fence lines
Certain land lines omitted because of insufficient data



CONTOUR INTERVAL 40 FEET
SUPPLEMENTARY CONTOUR INTERVAL 20 FEET
NATIONAL GEODETIC VERTICAL DATUM OF 1929

THIS MAP COMPLIES WITH NATIONAL MAP ACCURACY STANDARDS
FOR SALE BY U.S. GEOLOGICAL SURVEY
DENVER, COLORADO 80225, OR RESTON, VIRGINIA 22092
A FOLDER DESCRIBING TOPOGRAPHIC MAPS AND SYMBOLS IS AVAILABLE ON REQUEST

USGS
Map File
AUG 3 1 1995
REC'D FILE CLIP



ROAD CLASSIFICATION
Light-duty ————— Unimproved dirt - - - - -

RAT HOLE RIDGE, UT-CO
39109-E1-TF-024

1986
PHOTOREVISED 1987
DMA 4163 II SE-SERIES V897

