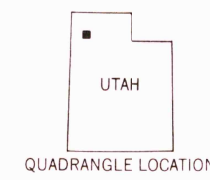
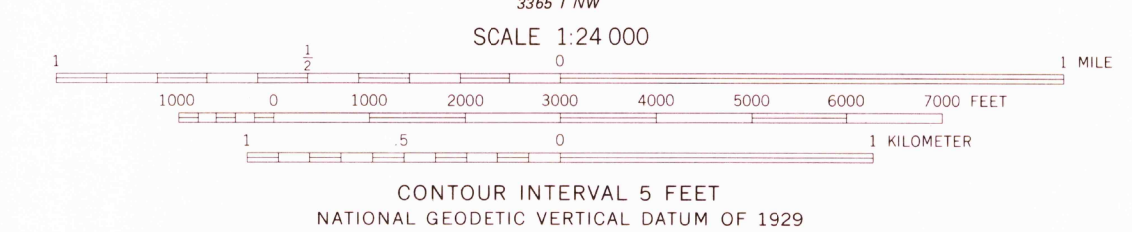
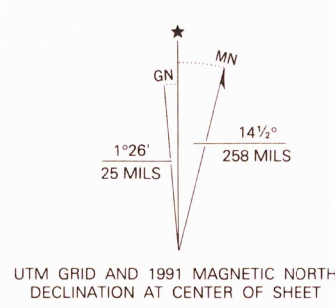





Produced by the United States Geological Survey
Control by USGS and NOS/NOAA
Compiled from aerial photographs taken 1973. Revised from aerial photographs taken 1987. Field checked 1990. Map edited 1991
North American Datum of 1927 (NAD 27). Projection and 10 000-foot grid ticks: Utah Coordinate System, north zone (Lambert Conformal Conic). 1000-meter Universal Transverse Mercator grid, zone 12
The difference between NAD 27 and North American Datum of 1983 (NAD 83) for 7.5 minute intersections is given in USGS Bulletin 1875. The NAD 83 is shown by dashed corner ticks
There may be private inholdings within the boundaries of the National or State reservations shown on this map
Where omitted, land lines have not been established



ROAD CLASSIFICATION
Primary highway, hard surface ——— Light duty road, hard or improved surface ———
Secondary highway, hard surface ——— Unimproved road ———
○ Interstate Route ○ U. S. Route ○ State Route

ROUND MOUNTAIN SW, UTAH
41113-A2-TF-024



THIS MAP COMPLIES WITH NATIONAL MAP ACCURACY STANDARDS
FOR SALE BY U. S. GEOLOGICAL SURVEY, DENVER, COLORADO 80225, OR RESTON, VIRGINIA 22092
A FOLDER DESCRIBING TOPOGRAPHIC MAPS AND SYMBOLS IS AVAILABLE ON REQUEST