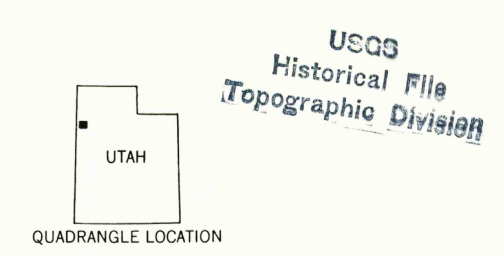
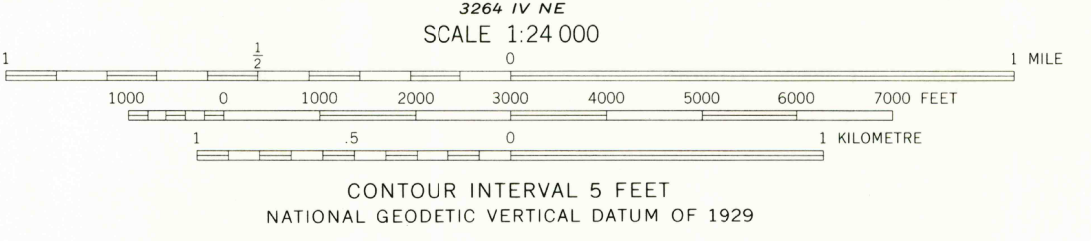
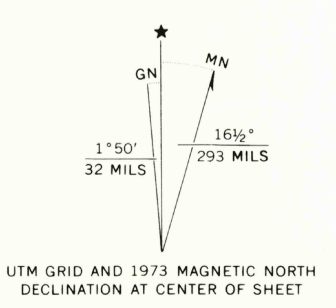




Mapped, edited, and published by the Geological Survey  
Control by USGS and NOS/NOAA  
Topography by planetable surveys 1973  
Orthophotograph from aerial photographs taken 1972  
Projection and 10,000-foot grid ticks: Utah coordinate system, central zone (Lambert conformal conic)  
1000-metre Universal Transverse Mercator grid ticks, zone 12, shown in blue. 1927 North American datum  
Where omitted, land lines have not been established



ROAD CLASSIFICATION  
Trails  
FEB 14 1978

THIS MAP COMPLIES WITH NATIONAL MAP ACCURACY STANDARDS  
FOR SALE BY U. S. GEOLOGICAL SURVEY, DENVER, COLORADO 80225, OR RESTON, VIRGINIA 22092  
A FOLDER DESCRIBING TOPOGRAPHIC MAPS AND SYMBOLS IS AVAILABLE ON REQUEST

SALDURO SE, UTAH  
N4030—W11345/7.5  
1973  
AMS 3265 III SE—SERIES V097

3300