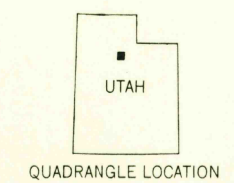
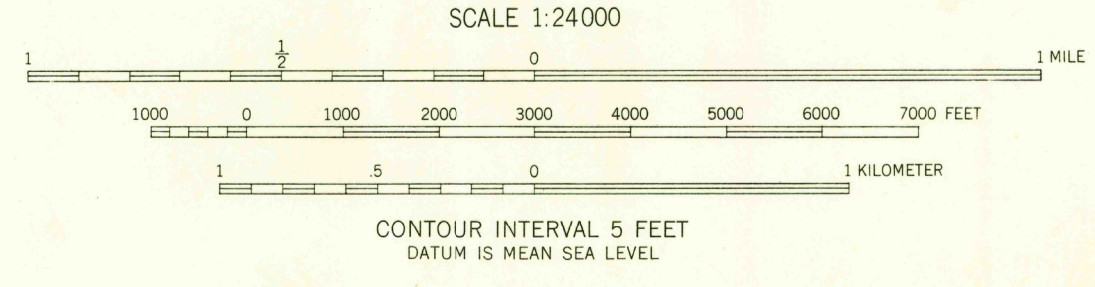
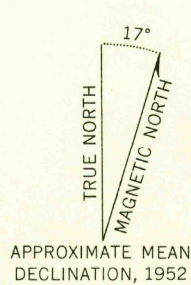


U.S.G.S.
FILE COPY
TOPOGRAPHIC DIVISION

U.S.G.S.
FILE COPY
TOPOGRAPHIC DIVISION

Mapped, edited, and published by the Geological Survey
Control by USGS and USC&GS
Topography by plane-table surveys 1922-1923
Culture and drainage compiled from aerial photographs
taken 1950 Contour revision and field check 1952
Polyconic projection, 1927 North American datum
10,000-foot grid based on Utah coordinate system,
north and central zones



ROAD CLASSIFICATION

Heavy-duty	4 LANE 16 LANE	Light-duty	2 LANE 16 LANE
Medium-duty	4 LANE 16 LANE	Unimproved dirt	-----
U. S. Route	⬡	State Route	○

USGS
Historical File
Topographic Division

SALTAIR NE, UTAH
N4052.5-W11200/7.5
1952
CORRECTED 1956