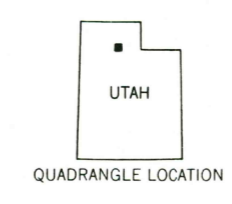
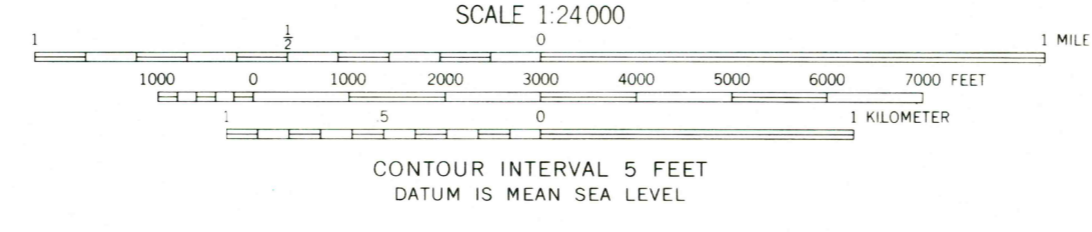
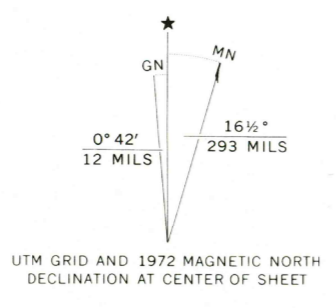




Mapped, edited, and published by the Geological Survey
Control by USGS and USC&GS
Planimetry by photogrammetric methods from aerial photographs taken 1950. Topography by planimetric surveys 1922-23 and 1952. Revision and orthophotomosaic from aerial photographs taken 1971. Field checked 1972.
Underwater contours by photogrammetric methods from aerial photographs taken 1966, 1969, and 1971-72.
Projection: Utah coordinate system, north zone (Lambert conformal conic)
10,000-foot grid ticks based on Utah coordinate system, north and central zones
1000-meter Universal Transverse Mercator grid ticks, zone 12, shown in blue. 1927 North American datum
Where omitted, Waterfowl Management Area boundary is in dispute



ROAD CLASSIFICATION

Primary highway, hard surface	Light-duty road, hard or improved surface
Secondary highway, hard surface	Unimproved road
Interstate Route	U. S. Route
	State Route

THIS MAP COMPLIES WITH NATIONAL MAP ACCURACY STANDARDS
FOR SALE BY U. S. GEOLOGICAL SURVEY, DENVER, COLORADO 80225, OR WASHINGTON, D. C. 20242
A FOLDER DESCRIBING TOPOGRAPHIC MAPS AND SYMBOLS IS AVAILABLE ON REQUEST

USGS
Historical File
Topographic Division

SALTAIR NE, UTAH
N4052.5-W11200/7.5
1972
AMS 3565 1 NE SERIES V8970

DEC 19 1974