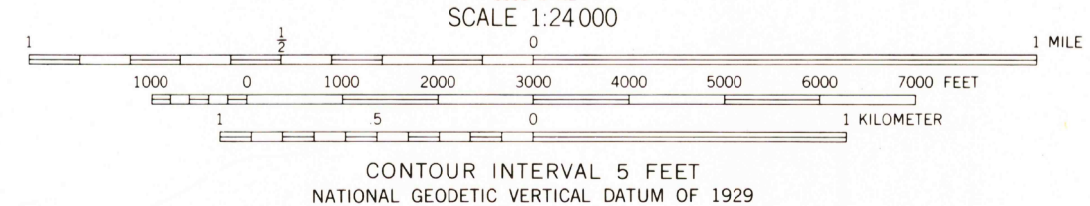
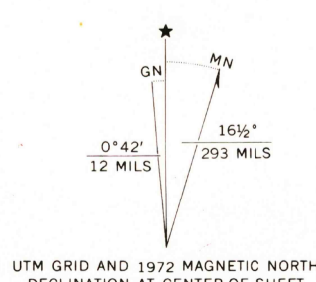



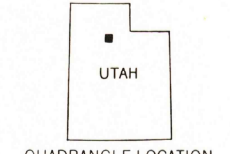


Produced by the United States Geological Survey
Control by USGS and NOS/NOAA
Topography by plane-table methods 1922-23. Field checked 1951
Revision and orthophotomosaic from aerial photographs taken 1971
Field checked 1972
North American Datum of 1927 (NAD 27). Projection:
Utah Coordinate System, central zone Lambert Conformal Conic
10000-foot grid ticks: Utah Coordinate System, central and
north zones. 1000-meter Universal Transverse Mercator grid ticks
zone 12, shown in blue
The difference between NAD 27 and North American Datum of
1983 (NAD 83) for 7.5 minute intersections is given in USGS
Bulletin 1875. The NAD 83 is shown by dashed corner ticks
There may be private inholdings within the boundaries of the
National or State reservations shown on this map



ROAD CLASSIFICATION

Primary highway, hard surface	Light-duty road, hard or improved surface
Secondary highway, hard surface	Unimproved road
Interstate Route	U. S. Route
	State Route



SALT AIR, UTAH
40112-G1-OM-024
1972
DMA 3565 1 SE-SERIES V897

THIS MAP COMPLIES WITH NATIONAL MAP ACCURACY STANDARDS
FOR SALE BY U. S. GEOLOGICAL SURVEY, DENVER, COLORADO 80225, OR RESTON, VIRGINIA 22092
A FOLDER DESCRIBING TOPOGRAPHIC MAPS AND SYMBOLS IS AVAILABLE ON REQUEST