

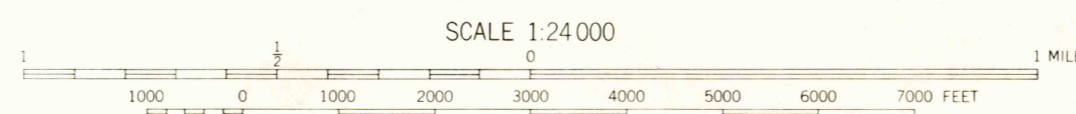
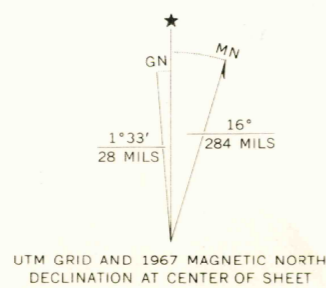
Mapped, edited, and published by the Geological Survey

Control by USGS and USC&GS

Topography by photogrammetric methods from aerial photographs taken 1963. Field checked 1967

Polyconic projection. 1927 North American datum. 10,000-foot grid based on Utah coordinate system; central zone 1000-meter Universal Transverse Mercator grid ticks, zone 12, shown in blue

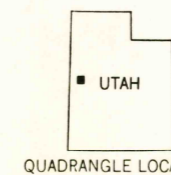
Where omitted, land lines have not been established



CONTOUR INTERVAL 20 FEET
DOTTED LINES REPRESENT 5-FOOT CONTOURS
DATUM IS MEAN SEA LEVEL

USGS
Historical File
Topographic Division

ROAD CLASSIFICATION
Light-duty ——— Unimproved dirt - - - - -



U.S.G.S.

SAND PASS, UTAH
N 3930—W 11322.5/7.5

1967

THIS MAP COMPLIES WITH NATIONAL MAP ACCURACY STANDARDS
FOR SALE BY U.S. GEOLOGICAL SURVEY, DENVER, COLORADO 80225, OR WASHINGTON, D.C. 20242
A FOLDER DESCRIBING TOPOGRAPHIC MAPS AND SYMBOLS IS AVAILABLE ON REQUEST

TOPOGRAPHIC DIVISION

AMS 3363 III SW—SERIES W897

JAN 4 1971