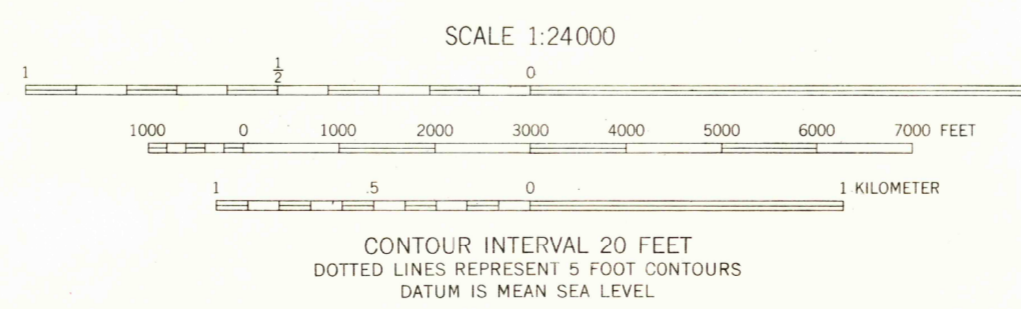
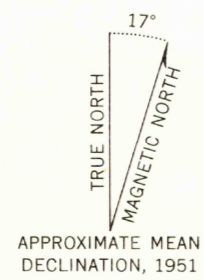
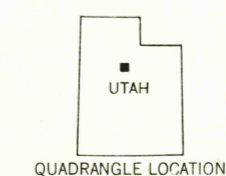


Mapped, edited, and published by the Geological Survey  
Control by USGS, USC&GS, and State of Utah  
Topography from aerial photographs by multiplex methods  
and by plane-table surveys 1922, 1925, and 1951  
Aerial photographs taken 1947  
Polyconic projection. 1927 North American datum  
10,000-foot grid based on Utah coordinate system, central zone  
Dashed land lines indicate approximate locations  
1000-meter Universal Transverse Mercator grid ticks,  
zone 12, shown in blue



USGS  
Historical File  
Topographic Division



SARATOGA SPRINGS, UTAH  
N4015-W11152.5/7.5

1951

JAN - 8 1964

1655