
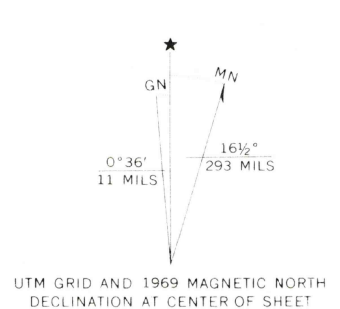
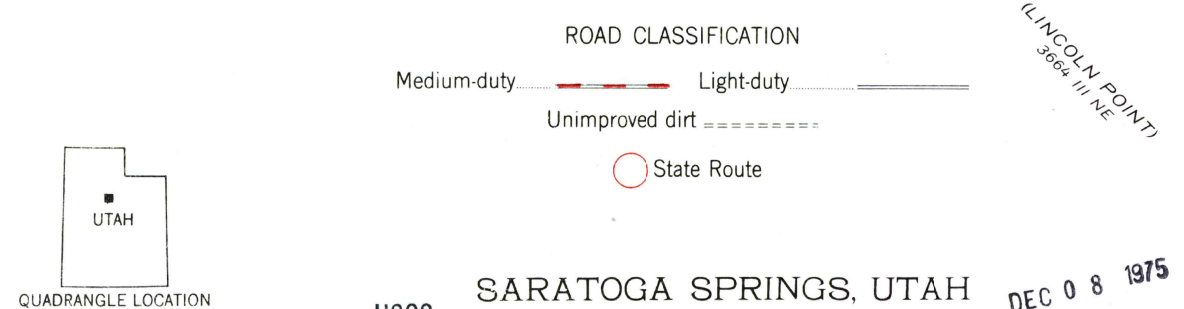


Mapped, edited, and published by the Geological Survey  
Control by USGS, USC&GS, and State of Utah  
Topography from aerial photographs by multiplex methods  
and by plane-table surveys 1922, 1925 and 1951  
Aerial photographs taken 1947  
Polyconic projection. 1927 North American datum  
10,000-foot grid based on Utah coordinate system, central zone  
Dashed land lines indicate approximate locations  
1000-metre Universal Transverse Mercator grid ticks,  
zone 12, shown in blue  
Revisions shown in purple compiled from aerial photographs  
taken 1959. This information not field checked



CONTOUR INTERVAL 20 FEET  
DOTTED LINES REPRESENT 5 FOOT CONTOURS  
NATIONAL GEODETIC VERTICAL DATUM OF 1929

THIS MAP COMPLIES WITH NATIONAL MAP ACCURACY STANDARDS  
FOR SALE BY U. S. GEOLOGICAL SURVEY, DENVER, COLORADO 80225, OR RESTON, VIRGINIA 22092  
A FOLDER DESCRIBING TOPOGRAPHIC MAPS AND SYMBOLS IS AVAILABLE ON REQUEST



USGS HISTORICAL FILE TOPOGRAPHIC DIVISION  
SARATOGA SPRINGS, UTAH  
N4015-W1152.5/7.5  
1951  
PHOTOREVISED 1969  
AMS 3664 IV SW-SERIES V897  
DEC 08 1975