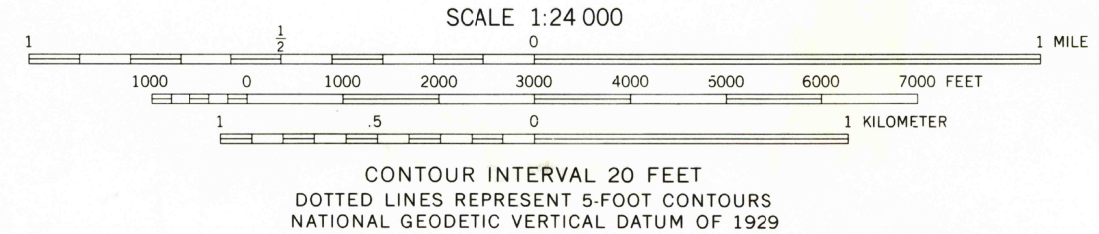
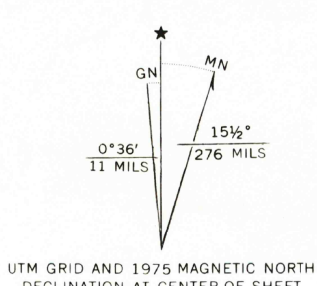
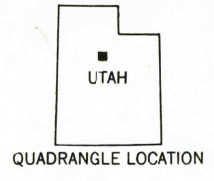


USGS HISTORICAL
MAP ARCHIVES
JUN 02 1992
REC'D FILE COPY

Mapped, edited, and published by the Geological Survey
Control by USGS, NOS/NOAA, and State of Utah
Topography from aerial photographs by multiplex methods
and by plane-table surveys 1922, 1925 and 1951
Aerial photographs taken 1947
Polyconic projection. 1927 North American Datum
10,000-foot grid based on Utah coordinate system, central zone
Dashed land lines indicate approximate locations
1000-meter Universal Transverse Mercator grid ticks,
zone 12, shown in blue
Revisions shown in purple compiled from aerial photographs
taken 1969 and 1975. This information not field checked



CONTOUR INTERVAL 20 FEET
DOTTED LINES REPRESENT 5-FOOT CONTOURS
NATIONAL GEODETIC VERTICAL DATUM OF 1929



ROAD CLASSIFICATION
Medium-duty ———— Road ———— Light-duty ————
Unimproved dirt - - - - -
State Route ○

THIS MAP COMPLIES WITH NATIONAL MAP ACCURACY STANDARDS
FOR SALE BY U. S. GEOLOGICAL SURVEY, DENVER, COLORADO 80225, OR RESTON, VIRGINIA 22092
A FOLDER DESCRIBING TOPOGRAPHIC MAPS AND SYMBOLS IS AVAILABLE ON REQUEST

SARATOGA SPRINGS, UTAH
40111-C8-TF-024
1951
PHOTOREVISED 1969 AND 1975
DMA 3664 IV SW-SERIES V897