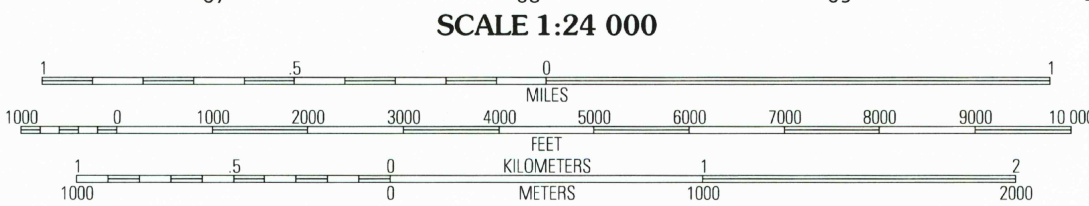

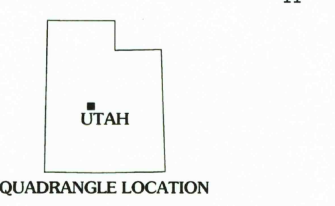


Produced by the United States Geological Survey 1969  
Revision by USDA Forest Service 2001  
Topography compiled 1968. Planimetry derived from imagery taken 1999 and other sources. Public Land Survey System and survey control current as of 2001  
North American Datum of 1927 (NAD 27). Projection and 10 000-foot ticks: Utah coordinate system, central zone (Lambert conformal conic)  
Blue 1000-meter Universal Transverse Mercator ticks, zone 12  
North American Datum of 1983 (NAD 83) is shown by dashed corner ticks  
The values of the shift between NAD 27 and NAD 83 for 7.5-minute intersections are obtainable from National Geodetic Survey NADCON software  
Non-National Forest System lands within the National Forest  
Inholdings may exist in other National or State reservations  
This map is not a legal land line or ownership document. Public lands are subject to change and leasing, and may have access restrictions; check with local offices. Obtain permission before entering private lands  
Protracted Blocks (PB) are unsurveyed land of uncertain acreage



SCALE 1:24 000  
CONTOUR INTERVAL 40 FEET  
SUPPLEMENTARY CONTOUR INTERVAL 20 FEET  
NATIONAL GEODETIC VERTICAL DATUM OF 1929  
TO CONVERT FROM FEET TO METERS, MULTIPLY BY 0.3048



QUADRANGLE LOCATION

1	2	3	1 Williams Peak
			2 Scipio North
			3 Hells Kitchen Canyon SW
4	5	6	4 Scipio Pass
			5 Hayes Canyon
			6 Coffee Peak
			7 Scipio Lake
6	7	8	8 Redmond Canyon

**HIGHWAYS AND ROADS**

- Interstate: Interstate
- U. S.: U. S.
- State: State
- County: County
- National Forest, suitable for passenger cars: National Forest, suitable for passenger cars
- National Forest, suitable for high clearance vehicles: National Forest, suitable for high clearance vehicles
- National Forest Trail: National Forest Trail

**Primary and Secondary Roads**

- Primary highway:
- Secondary highway:
- Light-duty road:
- Composition: Unspecified:
- Paved:
- Gravel:
- Dirt:
- Unimproved; 4 wheel drive:
- Trail:
- Gate; Barrier:

**SCIPIO SOUTH, UT**  
2001  
39112-B1-TF-024  
NIMA 3562 II NE-SERIES V897

RECEIVED  
MAY 27 2003  
HISTORICAL MAP ARCHIVES



APR 04 2003  
USGS LIBRARY - RESTON  
4 4818 00417627 5