
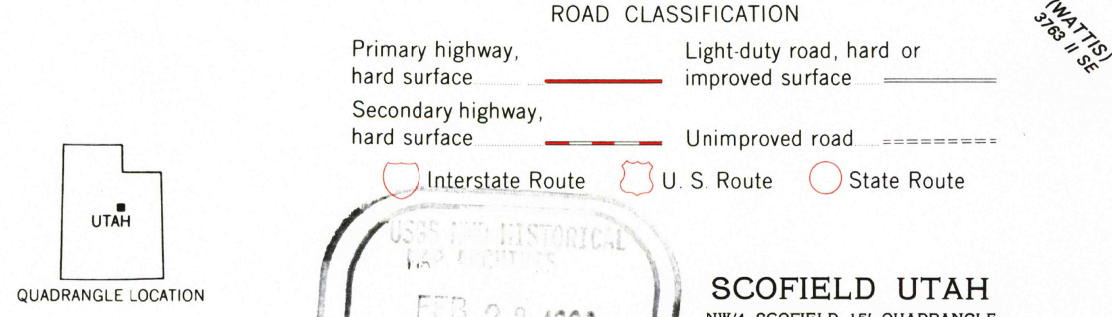
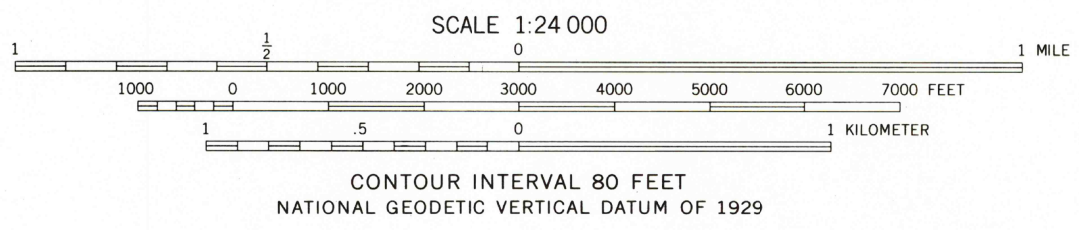
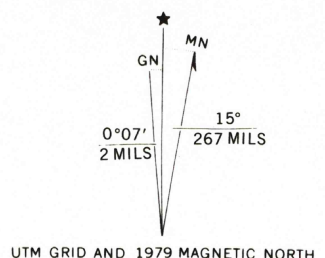


Mapped, edited, and published by the Geological Survey
Control by USGS, NOS/NOAA and U. S. Forest Service
Topography by photogrammetric methods from aerial photographs
taken 1970. Field checked 1974. Map edited 1979.
Projection and 10,000-foot grid ticks: Utah
coordinate system, central zone (Lambert conformal conic)
1000-meter Universal Transverse Mercator grid ticks,
zone 12, shown in blue. 1927 North American datum
Fine red dashed lines indicate selected fence lines
There may be private inholdings within the boundaries of the
National or State reservations shown on this map



SCOFIELD UTAH
NW4 SCOFIELD 15' QUADRANGLE
N3937.5-W11107.5/7.5
1979
DMA 3763 II NW-SERIES V897

